RNAV (GPS) RWY 34

NORTHEAST WYOMING RGNL (GCC)

WAAS	APP CRS	Rwy Ldg	7500
CH 86204	341°	TDZE	4365
W34A		Apt Elev	4365

RNP APCH.

Circling Rwy 3 NA at night. Inop table does not apply to LPV and LNAV/VNAV. For uncompensated Baro-VNAV systems, LNAV/VNAV NA below -23°C or above 54°C. For inop ALS, increase LNAV Cat A visibility to 1 SM, and Cat C/D to 2 SM. Rwy 34 helicopter visibility reduction below ¾ SM NA.

MALSR

MISSED APPROACH: Climb to 7000 direct ACITU and on track 264° to MIDGE and hold.

ASOS	DENVER CENTER	UNICOM	CTAF
124.175	135.6 363.025	122.95	118.5 L

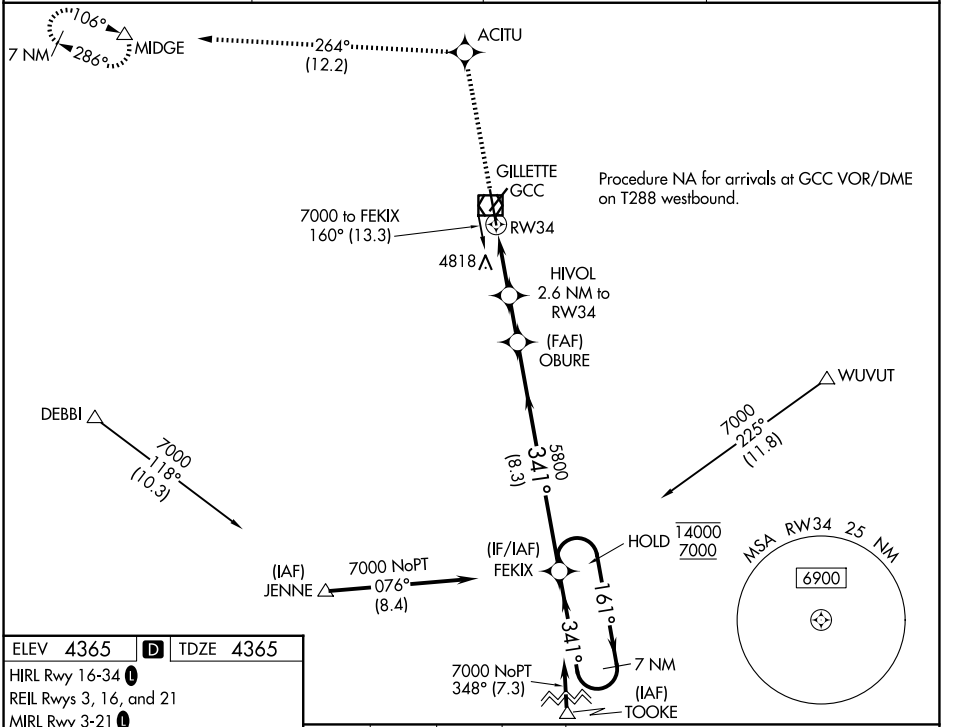

ELEV 4365	D	TDZE 4365

HIRL Rwy 16-34 L

REIL Rwys 3, 16, and 21

MIRL Rwy 3-21 L

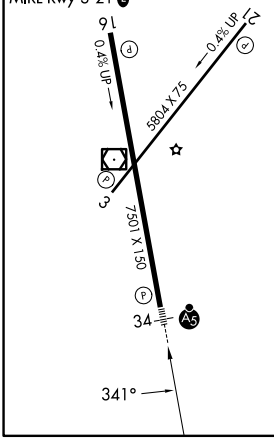

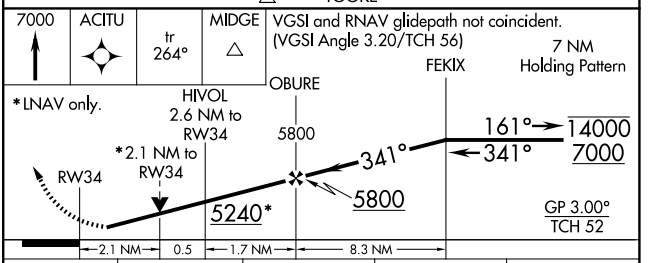

CATEGORY	A	B	C	D
LPV DA	4620-¾ 255 (300-¾)			
LNAV/VNAV DA	5480-4 1115 (1200-4)			
LNAV MDA	5120-¾ 755 (800-¾)		5120-1¾ 755 (800-1¾)	
CIRCLING	5120-1 755 (800-1)	5240-1¼ 875 (900-1¼)	5400-3 1035 (1100-3)	

NW-1, 29 OCT 2026 to 26 NOV 2026
NW-1, 29 OCT 2026 to 26 NOV 2026