APP CRS	Rwy Idg	4006
229°	TDZE	488
	Apt Elev	492

RNAV (GPS) RWY 23

BROOKHAVEN-LINCOLN COUNTY (1R7)

RNP APCH - GPS.

Procedure NA at night. Rwy 23 helicopter visibility reduction below 1 SM NA.
When local altimeter setting not received, use McComb altimeter setting and increase all MDAs 80 feet; increase LNAV Cat C and Circling Cat C visibility ¼ SM.

MISSED APPROACH: Climb to 2000 direct RUCBO and hold.

AWOS-3T	HOUSTON CENTER	UNICOM
118.125	126.8 327.8	122.8 (CTAF) L

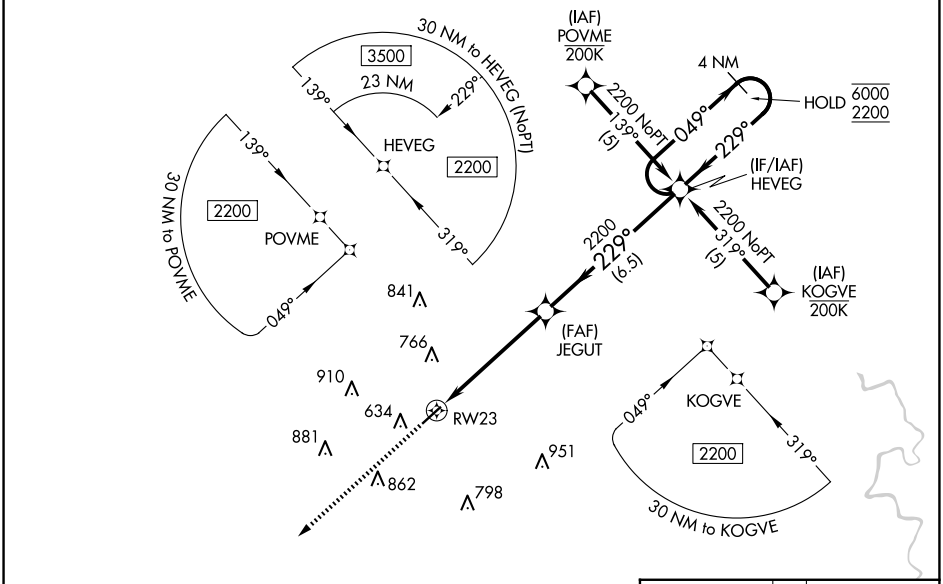

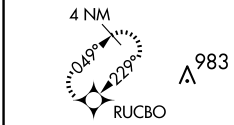

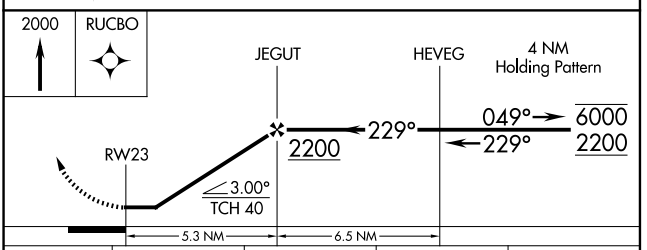

CATEGORY	A	B	C	D
LNAV MDA	900-1 412 (500-1)		900-1⅛ 412 (500-1⅛)	NA
CIRCLING	940-1 448 (500-1)	1080-1 588 (600-1)	1220-2 728 (800-2)	NA

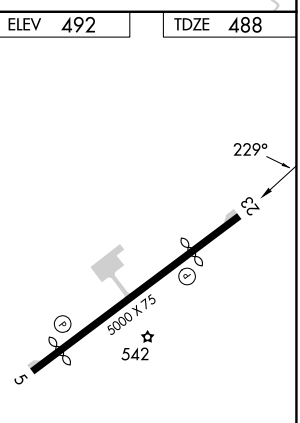

MIRL Rwy 5-23 L

SC-4, 29 OCT 2026 to 26 NOV 2026
SC-4, 29 OCT 2026 to 26 NOV 2026