# RNAV (GPS) RWY 3

FARMVILLE RGNL (FVX)

| WAAS CH 49017 W03A | APP CRS 029° | Rwy Idg 4400<br>TDZE 410<br>Apt Elev 416 |
|---|---|---|

RNP APCH-GPS.

Baro-VNAV NA when using Lynchburg Rgnl/Preston Glenn Fld altimeter setting. For uncompensated Baro-VNAV systems, LNAV/VNAV NA below -15°C or above 54°C. Straight-in/Circling Rwy 3 procedure NA at night. When local altimeter setting not received, use Lynchburg Rgnl/Preston Glenn Fld altimeter setting and increase LPV DA to 878 feet and all visibilities ⅜ SM. Increase LNAV/VNAV DA to 970 feet and all visibilities ½ SM. Increase all MDAs 160 feet and LNAV visibility Cat C ¼ SM, and Circling visibility Cat C ½ SM. Rwy 3 helicopter visibiliy reduction below 1 SM NA.

MISSED APPROACH: Climb to 3000 direct BODRY and hold.

| AWOS-3 | ROANOKE APP CON | UNICOM |
|---|---|---|
| 132.725 | 135.0 254.325 | 122.8 (CTAF) L |

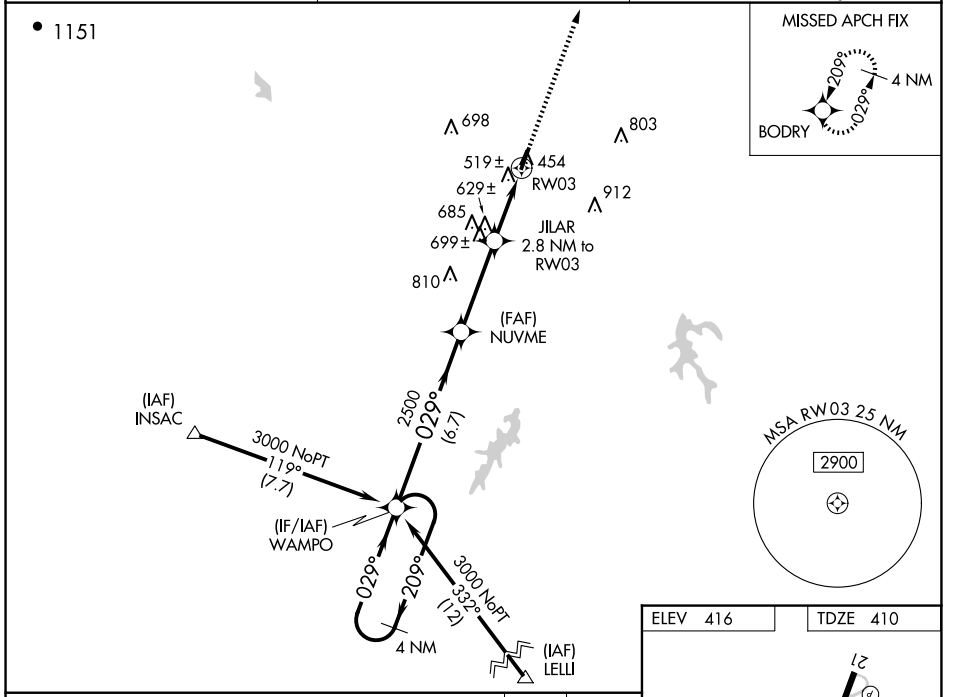


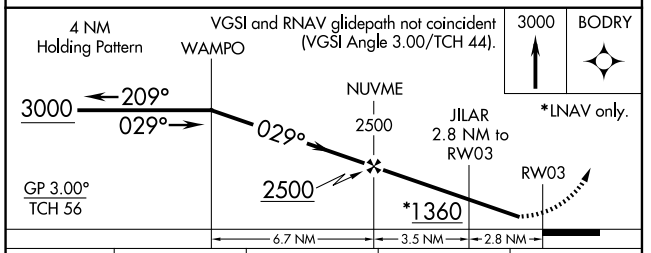


| CATEGORY | A | B | C | D |
|---|---|---|---|---|
| LPV DA | 720-1 310 (400-1) | | | NA |
| LNAV/VNAV DA | 812-1⅛ 402 (400-1⅛) | | | NA |
| LNAV MDA | 880-1 470 (500-1) | | 880-1⅜ 470 (500-1⅜) | NA |
| CIRCLING | 900-1 484 (500-1) | | 1000-1½ 584 (600-1½) | NA |

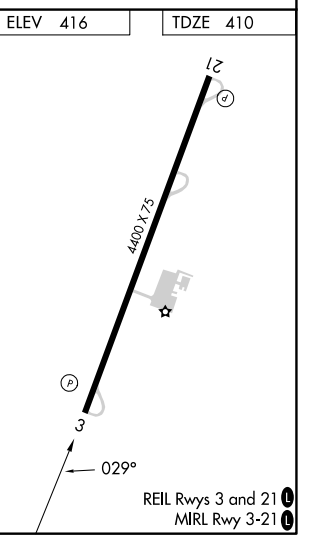




NE-3, 29 OCT 2026 to 26 NOV 2026
NE-3, 29 OCT 2026 to 26 NOV 2026