WAAS CH 58330 W05A	APP CRS 054°	Rwy Ldg 6301 TDZE 1608 Apt Elev 1608

RNAV (GPS) RWY 5

GREENEVILLE MUNI (GCY)

RNP APCH - GPS.

Circling Rwy 23 NA at night. For uncompensated Baro-VNAV systems, LNAV/VNAV NA below -18°C or above 54°C.

MISSED APPROACH: Climb to 2500 then climbing left turn to 4800 direct YIRUP and hold.

AWOS-3	TRI-CITY APP CON ★	UNICOM
128.425	128.05 317.5	122.7 (CTAF)

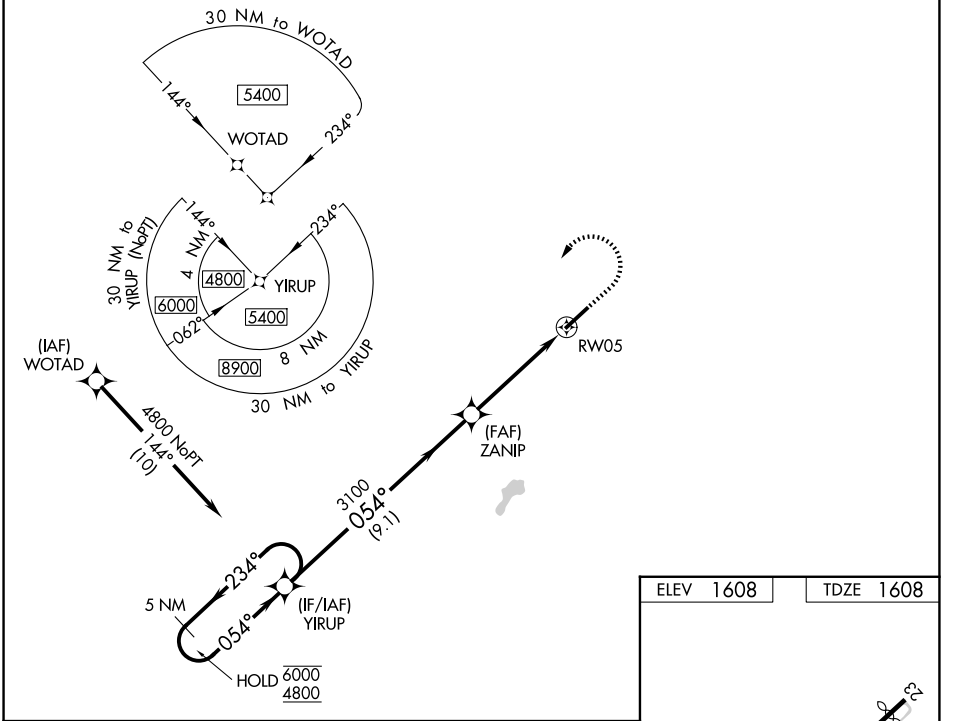

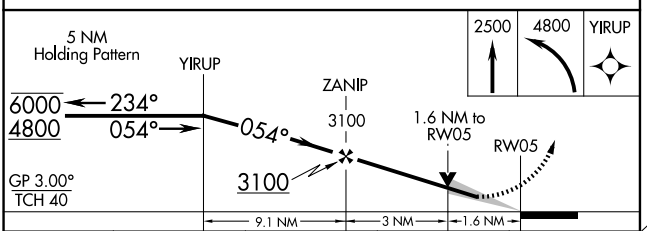

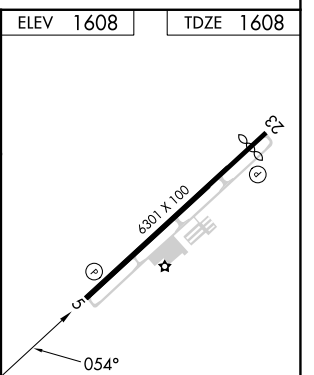

CATEGORY	A	B	C	D
LPV DA	1860-¾ 252 (300-¾)			
LNAV/VNAV DA	2179-1⅝ 571 (600-1⅝)			
LNAV MDA	2140-1 532 (600-1)		2140-1½ 532 (600-1½)	
CIRCLING	2240-1 632 (700-1)		2320-2 712 (800-2)	2320-2¼ 712 (800-2¼)

MIRL Rwy 5-23
REIL Rwys 5 and 23

SE-1, 29 OCT 2026 to 26 NOV 2026
SE-1, 29 OCT 2026 to 26 NOV 2026