RNAV (GPS) RWY 8

BAY MINETTE MUNI (1R8)

WAAS CH 56620 W08A	APP CRS 086°	Rwy Ldg 5500 TDZE 231 Apt Elev 248

RNP APCH.

For uncompensated Baro-VNAV systems, LNAV/VNAV NA below -15°C or above 54°C. Circling Rwy 26 NA at night.

MISSED APPROACH: Climb to 800 then climbing left turn to 2000 direct UMMAP and hold.

AWOS-3PT	MOBILE APP CON ★	UNICOM
121.125	118.5 269.3	122.8 (CTAF) L

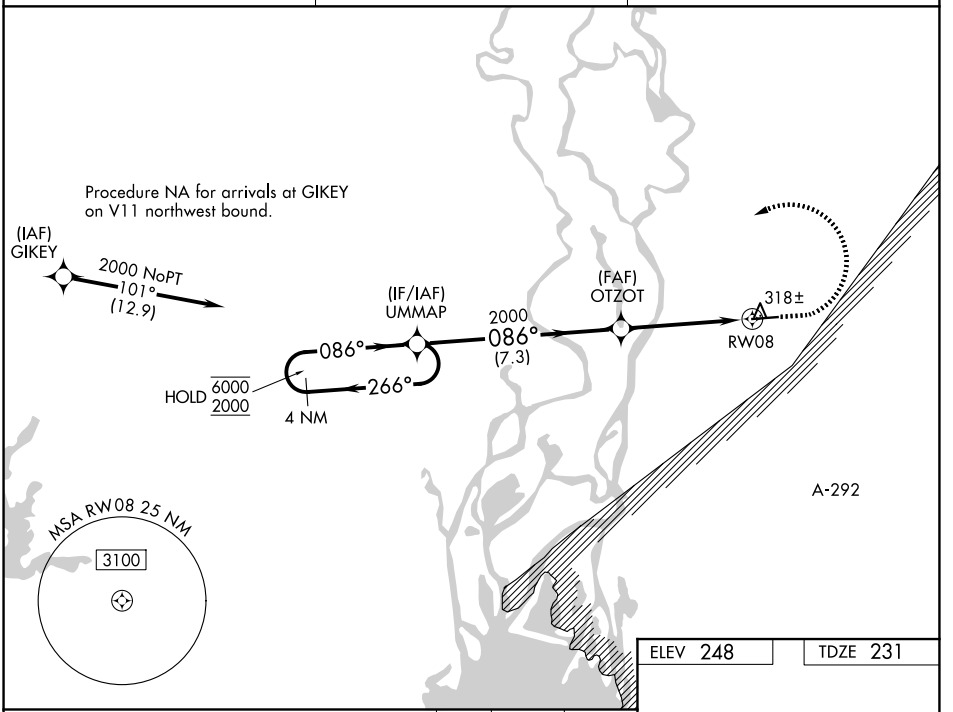

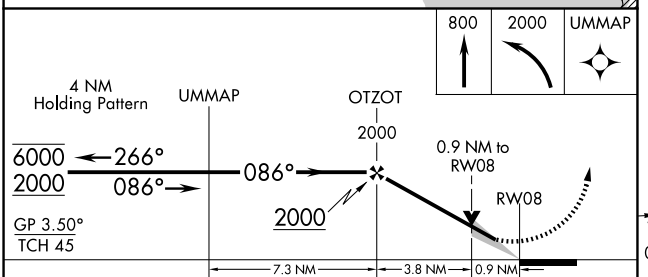

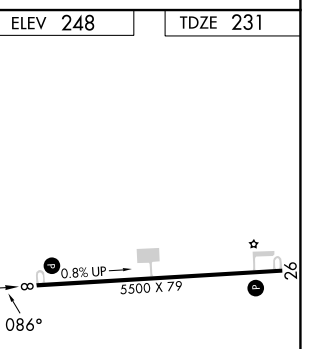

CATEGORY	A	B	C	D
LPV DA	501-1 270 (300-1)			NA
LNAV/VNAV DA	501-1 270 (300-1)			NA
LNAV MDA	580-1 349 (400-1)			NA
CIRCLING	660-1 412 (500-1)	780-1 532 (600-1)	880-1¾ 632 (700-1¾)	NA

REIL Rwy 8
MIRL Rwy 8-26 L

SE-4, 29 OCT 2026 to 26 NOV 2026