WAAS	APP CRS	Rwy Ldg	4200
CH 93635	324°	TDZE	448
W32A		Apt Elev	455

RNAV (GPS) RWY 32
WHITE MOUNTAIN RGNL (IZG)

RNP APCH - GPS.

Rwy 32 helicopter visibility reduction below ¾ SM NA. VDP NA when using LEW altimeter setting. Circling Rwy 14 NA at night. When local altimeter setting not received, use LEW altimeter setting and increase LPV DA to 1005 feet and all visibilities ¼ SM; increase all MDAs 100 feet and LNAV visibility Cat B/C ½ SM, and Circling visibility Cat B ¼ SM.

-28°C

MISSED APPROACH: Climb to 1490 then climbing right turn to 3600 direct USNEC and on track 127° to WESOV and on track 195° to SERPA and hold.

ASOS	PORTLAND APP CON ★	UNICOM
135.775	119.75 269.35	122.8 (CTAF) L

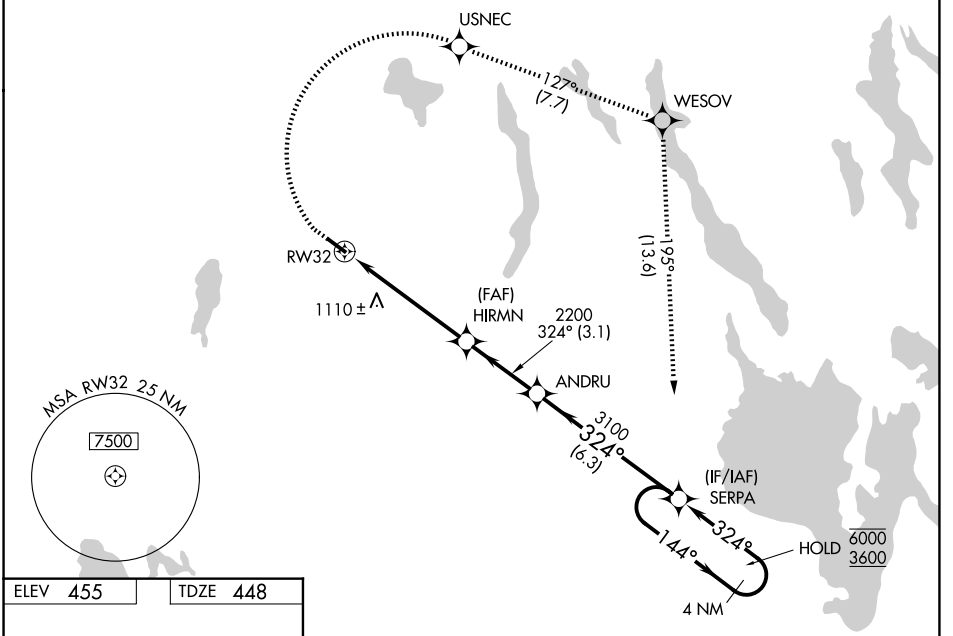

ELEV 455 TDZE 448

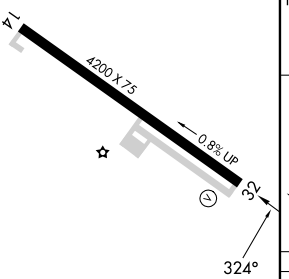

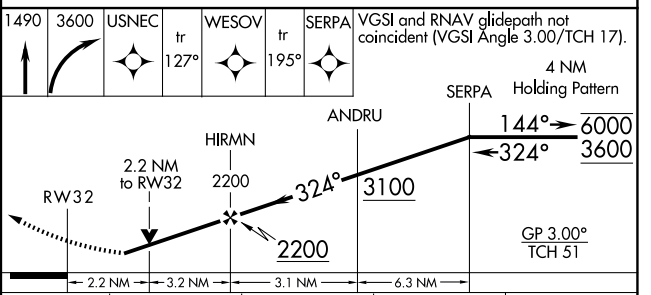

CATEGORY	A	B	C	D
LPV DA	914-1⅜ 466 (500-1⅜)			NA
LNAV MDA	1140-1 692 (700-1)		1140-2 692 (700-2)	NA
CIRCLING	1340-1¼ 885 (900-1¼)	1400-1½ 945 (1000-1½)	1560-3 1105 (1200-3)	NA

REIL Rwy 32
MIRL Rwy 14-32 L

NE-1, 29 OCT 2026 to 26 NOV 2026
NE-1, 29 OCT 2026 to 26 NOV 2026