APP CRS	Rwy Ldg	2768
181°	TDZE	1188
	Apt Elev	1188

RNAV (GPS) RWY 18

TRI-CITY (3G6)

RNP APCH.

Procedure NA at night. Rwy 18 helicopter visibility reduction below 1 SM NA. Use Akron-Canton Rgnl altimeter setting, when not received, use Ravenna altimeter setting.

NA

MISSED APPROACH: Climb to 1700 then climbing right turn to 3000 direct WAANN and hold.

CAK ASOS	CLEVELAND APP CON ★	CTAF
121.05	125.5 371.875	122.9 L

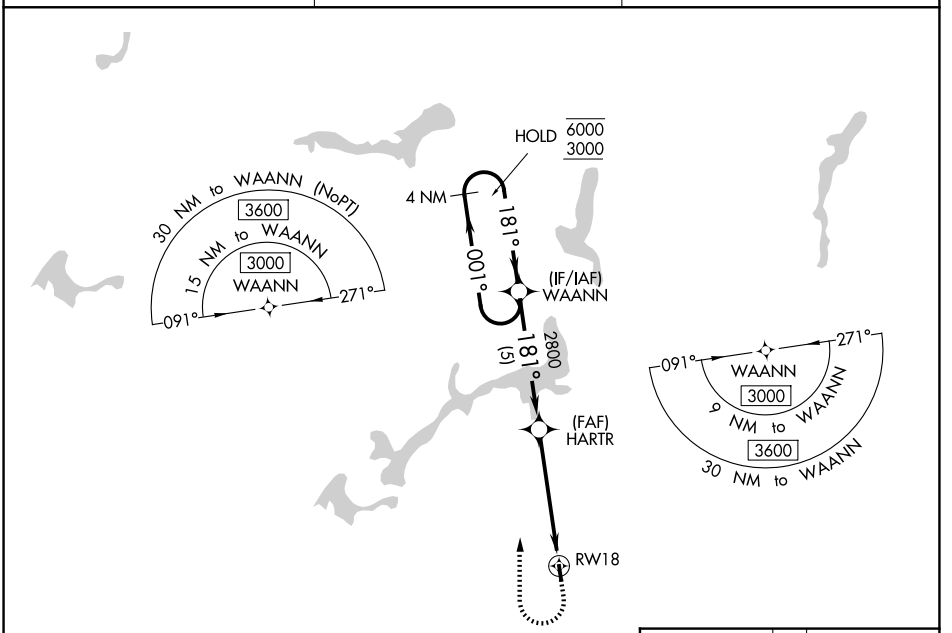

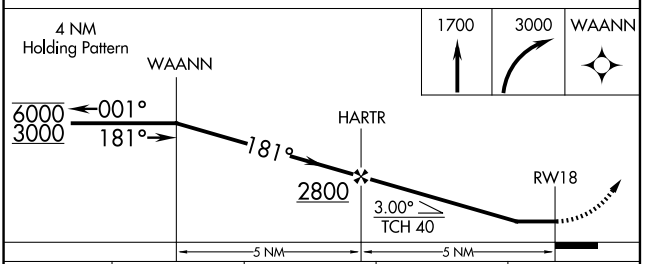

CATEGORY	A	B	C	D
LNAV MDA	1720-1	532 (600-1)	NA	
CIRCLING	1720-1 532 (600-1)	1740-1 552 (600-1)	NA	

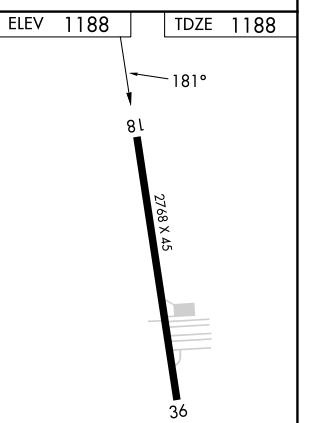

LIRL Rwy 18-36 L

EC-2, 29 OCT 2026 to 26 NOV 2026
EC-2, 29 OCT 2026 to 26 NOV 2026