| WAAS CH 93810 W23A | APP CRS 225° | Rwy Ldg 4800 TDZE 37 Apt Elev 37 |
|---|---|---|

# RNAV (GPS) RWY 23

## WASHINGTON-WARREN (OCW)

RNP APCH-GPS.

Baro-VNAV and VDP NA when using Greenville altimeter setting. For uncompensated Baro-VNAV systems, LNAV/VNAV NA below -15°C or above 54°C. When local altimeter setting not received, use Greenville altimeter setting: increase LPV DA to 478 feet and visibility ¼ SM, and LNAV/VNAV DA to 515 feet and visibility ⅛ SM; increase all MDAs 60 feet and visibility LNAV Cat C/D ¼ SM. Circling Rwy 17 NA at night.

MISSED APPROACH: Climb to 2600 direct SODOY and right turn via 335° track to KEKBE and right turn via 081° track to HALAX and hold.

| AWOS-3 | CHERRY POINT APP CON | UNICOM |
|---|---|---|
| 120.175 | 119.35 377.175 | 122.7 (CTAF) L |

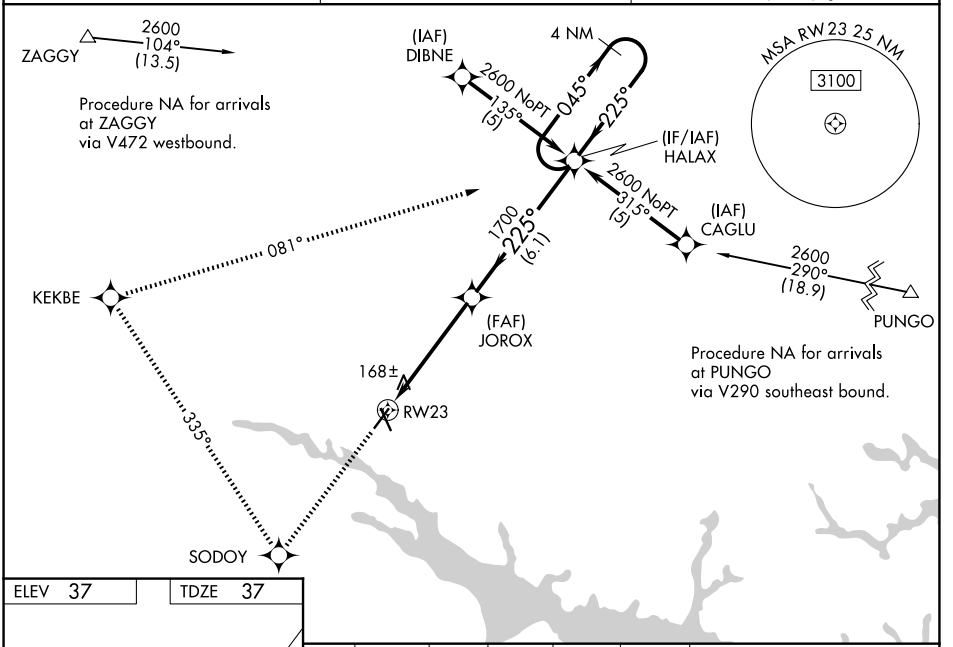


ELEV 37 TDZE 37

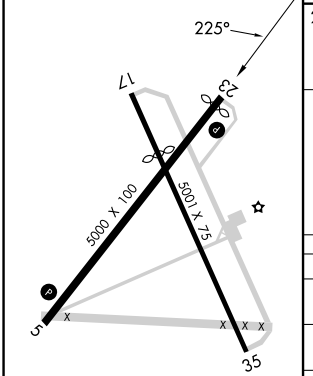


REIL Rwys 5, 23 and 35 L
MIRL Rwy 5-23 L

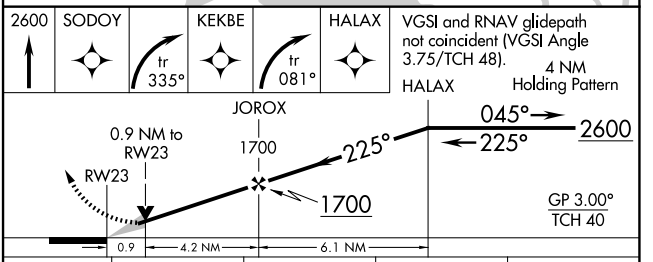


| CATEGORY | A | B | C | D |
|---|---|---|---|---|
| LPV DA | 436-1⅛ 399 (400-1⅛) | | | |
| LNAV/VNAV DA | 473-1¼ 436 (500-1¼) | | | |
| LNAV MDA | 420-1 383 (400-1) | | 420-1⅛ 383 (400-1⅛) | |
| CIRCLING | 540-1 503 (600-1) | | 640-1¾ 603 (700-1¾) | 780-2½ 743 (800-2½) |



SE-2, 29 OCT 2026 to 26 NOV 2026
SE-2, 29 OCT 2026 to 26 NOV 2026