WAAS	APP CRS	Rwy Ldg	5000
CH 42810	045°	TDZE	35
W05A		Apt Elev	37

RNAV (GPS) RWY 5
WASHINGTON-WARREN (OCW)

RNP APCH-GPS.

Circling Rwy 17 NA at night. Baro-VNAV and VDP NA when using Greenville altimeter setting. For uncompensated Baro-VNAV systems, LNAV/VNAV NA below -15°C or above 54°C. Rwy 5 helicopter visibility reduction below ¾ SM NA. When local altimeter setting not received, use Greenville altimeter setting: increase LPV DA to 484 feet and visibility ¼ SM, and LNAV/VNAV DA to 519 feet; increase all MDAs 60 feet and visibility LNAV Cat C/D ¼ SM.

MISSED APPROACH: Climb to 2600 direct HALAX and hold.

AWOS-3	CHERRY POINT APP CON	UNICOM
120.175	119.35 377.175	122.7 (CTAF) L

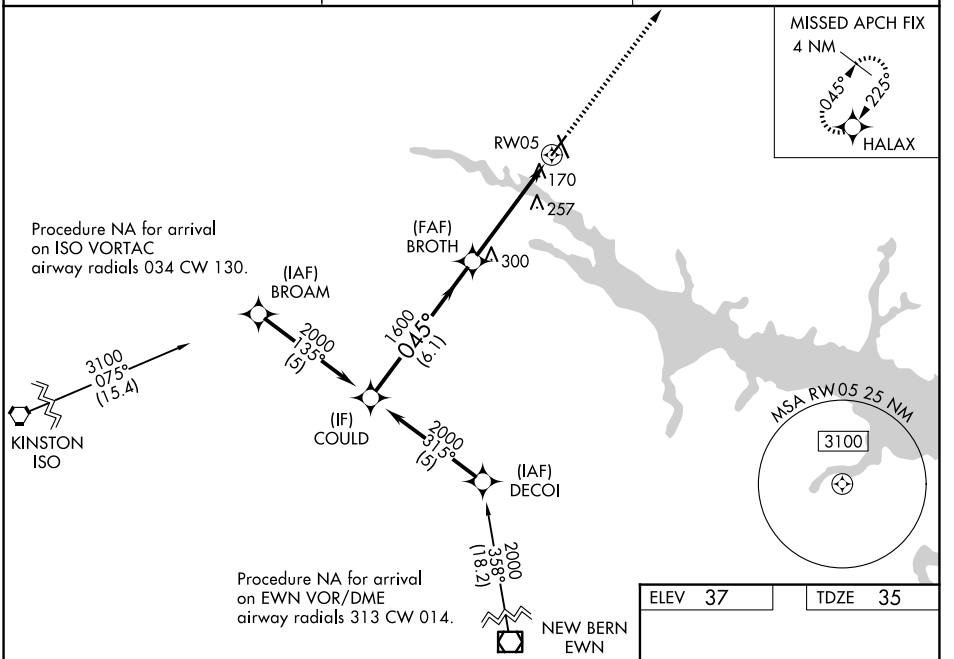



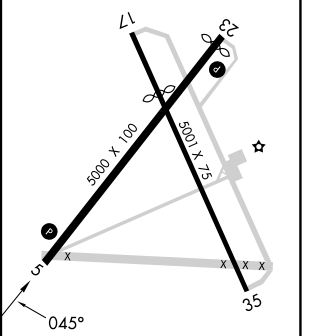

CATEGORY	A	B	C	D
LPV DA	442-1⅛ 407 (500-1⅛)			
LNAV/VNAV DA	477-1⅜ 442 (500-1⅜)			
LNAV MDA	560-1 525 (600-1)		560-1½ 525 (600-1½)	
CIRCLING	560-1 523 (600-1)		640-1¾ 603 (700-1¾)	780-2½ 743 (800-2½)

REIL Rwys 5, 23 and 35 L
MIRL Rwy 5-23 L

SE-2, 29 OCT 2026 to 26 NOV 2026
SE-2, 29 OCT 2026 to 26 NOV 2026