WAAS	APP CRS	Rwy Ldg	4000
CH 60940	135°	TDZE	1392
W14A		Apt Elev	1402

RNAV (GPS) RWY 14

GREENVILLE MUNI (3B1)

RNP APCH - GPS.

T NA -20°C

Baro-VNAV and VDP NA when using BGR altimeter setting. For uncompensated Baro-VNAV systems, LNAV/VNAV NA below -23°C or above 54°C. Circling Rwy 3, 21 NA at night. Circling NA north of Rwy 14-32. When local altimeter setting not received, use BGR altimeter setting and increase LPV DA* to 1952 feet and all visibilities ⅝ SM. Increase LPV DA to 2490 feet and all visibilities 1½ SM. Increase LNAV/VNAV DA to 2595 feet and all visibilities 1 SM. Increase all MDAs 300 feet.

MISSED APPROACH: Climb to 2800 then climbing left turn to 5000 direct WELUG and hold.
*Missed approach requires minimum climb of 215 feet per NM to 4200.

AWOS-A	BOSTON CENTER	UNICOM
124.175	120.25 346.4	122.8 (CTAF) L

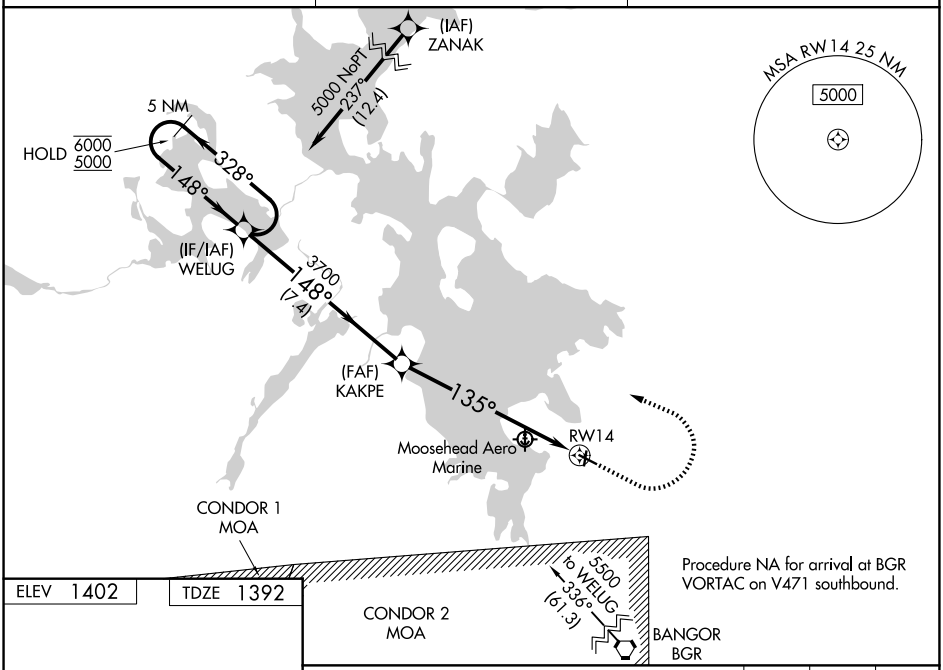

ELEV 1402 TDZE 1392

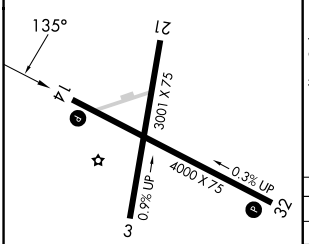

REIL Rwy 14 L
MIRL Rwy 14-32 L

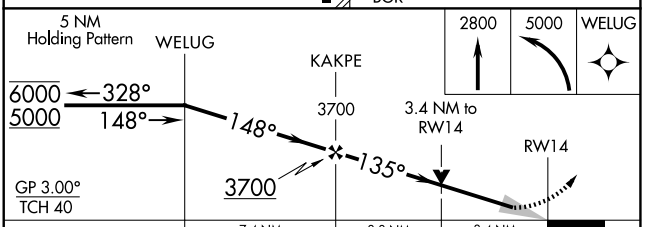

CATEGORY	A	B	C	D
LPV DA*	1667-1 275 (300-1)			
LPV DA	2205-2½ 813 (900-2½)			
LNAV/VNAV DA	2310-4 918 (1000-4)			
LNAV MDA	2500-1¼ 1108 (1100-1¼)	2500-1½ 1108 (1100-1½)	2500-3 1108 (1100-3)	
CIRCLING	2500-1¼ 1098 (1100-1¼)	2500-1½ 1098 (1100-1½)	2500-3 1098 (1100-3)	2660-3 1258 (1300-3)

NE-1, 29 OCT 2026 to 26 NOV 2026
NE-1, 29 OCT 2026 to 26 NOV 2026