WAAS	APP CRS	Rwy Idg	5001
CH 53416	121°	TDZE	91
W12A		Apt Elev	99

RNAV (GPS) RWY 12

BREWTON MUNI (12J)

RNP APCH.

Baro-VNAV NA when using Pensacola altimeter setting. For uncompensated Baro-VNAV systems, LNAV/VNAV NA below -15°C or above 48°C. When local altimeter setting not received, use Pensacola altimeter setting; increase LPV DA to 425 feet; increase LNAV/VNAV DA to 563 feet; increase all MDAs 100 feet and LPV visibility all Cats, LNAV/VNAV visibility all Cats and LNAV Cats C and D ¼ SM. VDP NA when using Pensacola altimeter setting.

NA

MISSED APPROACH: Climb to 2000 direct MIEGE and right turn on track 211° to HOLBI and on track 289° to ODAZO and hold.

AWOS-3PT	PENSACOLA APP CON	UNICOM
119.325	127.35 291.625	122.725 (CTAF) L

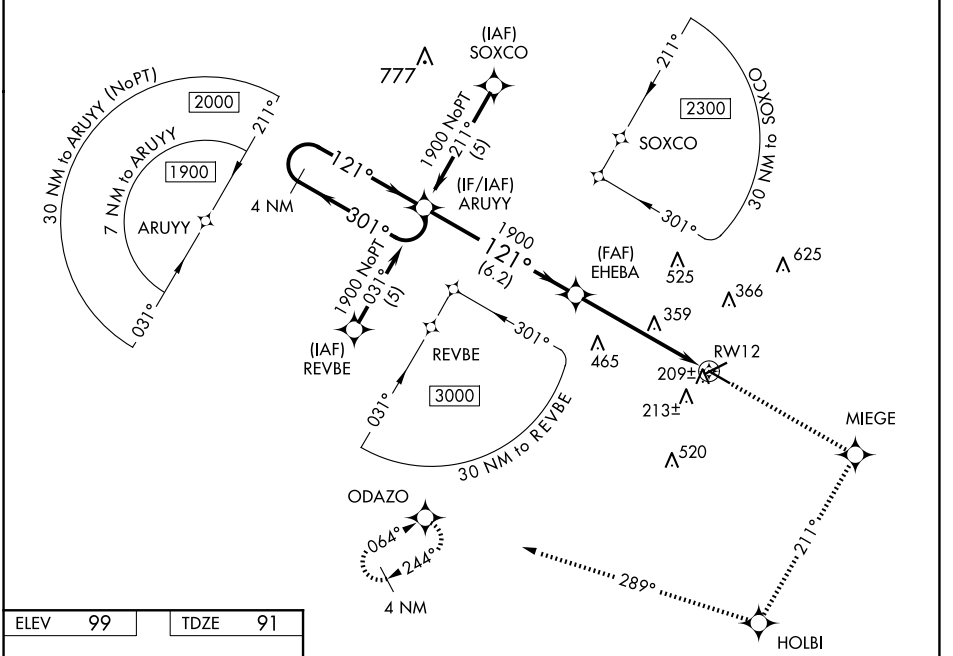

ELEV	99	TDZE	91

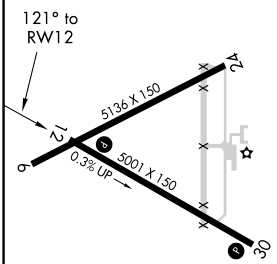

MIRL Rwy 12-30 L

VGSI and RNAV glidepath not coincident (VGSI Angle 3.25/TCH 48).

2000	MIEGE	tr 211°	HOLBI	tr 289°	ODAZO

4 NM Holding Pattern

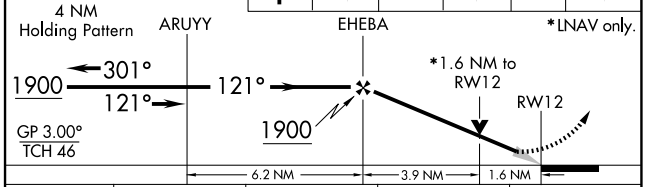

CATEGORY	A	B	C	D
LPV DA	341-1 250 (300-1)			
LNAV/VNAV DA	479-1½ 388 (400-1½)			
LNAV MDA	640-1 549 (600-1)		640-1⅝ 549 (600-1⅝)	

SE-4, 29 OCT 2026 to 26 NOV 2026
SE-4, 29 OCT 2026 to 26 NOV 2026