VOR/DME RWY 30

BREWTON MUNI (12J)

VORTAC CEW	APP CRS	Rwy Idg	5001
115.9	300°	TDZE	99
Chan 106		Apt Elev	99

Visibility reduction by helicopters NA. When local altimeter setting not received use Pensacola altimeter setting; increase all MDA 100 feet, increase S-30 and Circling Cat C visibility ¼ SM and Circling Cat D visibility ½ SM.

MISSED APPROACH: Climbing right turn to 2300 via CEW VORTAC R-300 to ROICE/CEW 12 DME and hold.

AWOS-3PT	PENSACOLA APP CON	UNICOM
119.325	127.35 291.625	122.725 (CTAF)

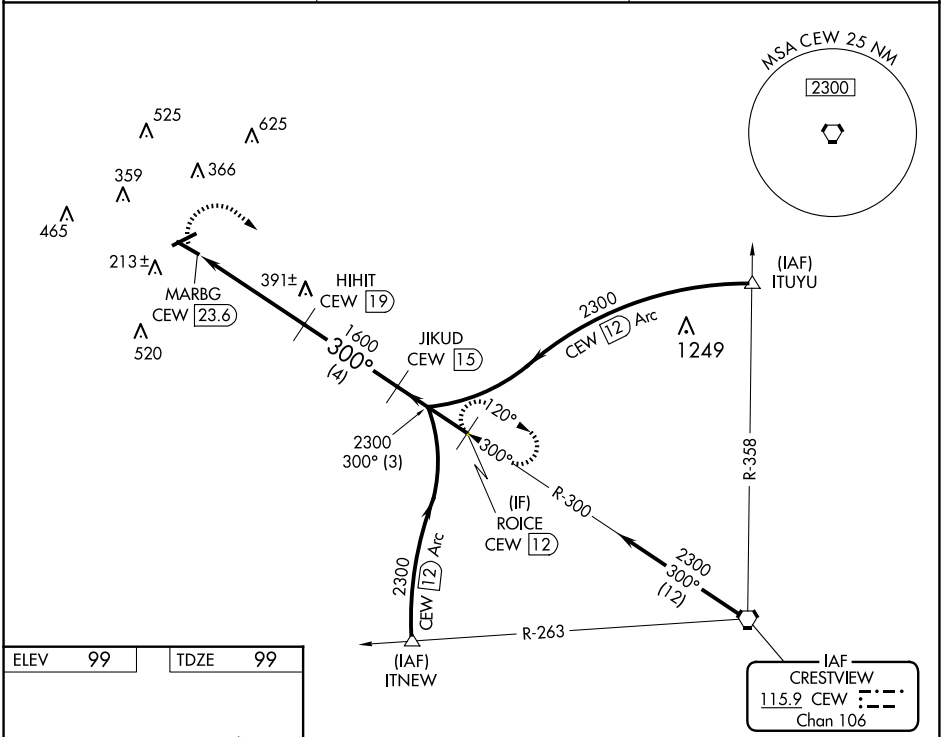

ELEV 99 TDZE 99

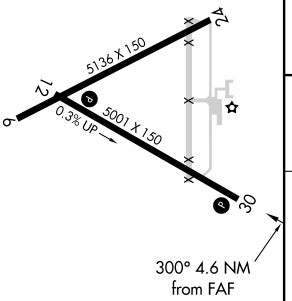

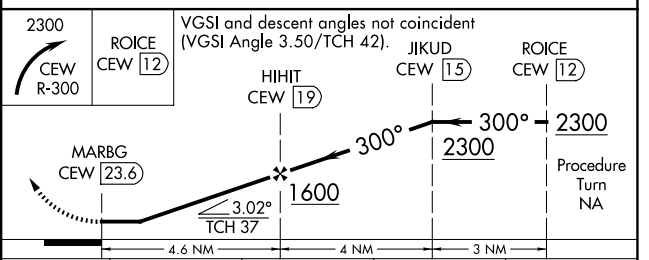

CATEGORY	A	B	C	D
S-30	660-1 561 (600-1)	660-1¼ 561 (600-1¼)	660-1½ 561 (600-1½)	660-1¾ 561 (600-1¾)
CIRCLING	660-1 561 (600-1)	680-1¼ 581 (600-1¼)	700-1¾ 601 (700-1¾)	880-2½ 781 (800-2½)

MIRL Rwy 12-30

SE-4, 29 OCT 2026 to 26 NOV 2026
SE-4, 29 OCT 2026 to 26 NOV 2026