RNAV (GPS) RWY 18

POSEY FLD (1M4)

WAAS CH 82723 W18A	APP CRS 183°	Rwy Idg 5008 TDZE 930 Apt Elev 930

Circling Rwy 36 NA at night. Rwy 18 helicopter visibility reduction below ¾ SM NA. When local altimeter setting not received, use Muscle Shoals altimeter setting: Increase LPV DA to 1298 feet, and LNAV/VNAV DA to 1354 feet and LNAV/VNAV visibility ¼ SM; increase all MDAs 120 feet and visibility LNAV Cats C and D ¼ SM; increase Circling Cat C visibility ½ SM and Cat D ¼ SM. Baro-VNAV NA when using Muscle Shoals altimeter setting. For uncompensated Baro-VNAV systems, LNAV/VNAV NA below -16°C (4°F) or above 54°C (130°F). DME/DME RNP-0.3 NA. VDP NA with Muscle Shoals altimeter setting.

MISSED APPROACH: Climb to 3000 direct UKUPE and hold.

AWOS-3PT	MEMPHIS CENTER	UNICOM
119.525	120.8 307.0	122.8 (CTAF) L

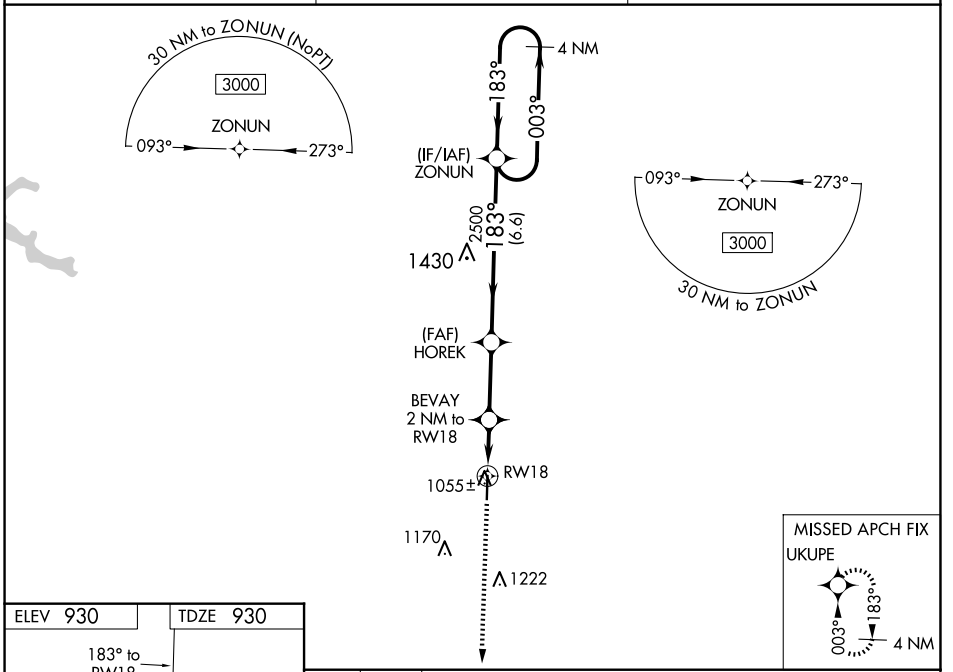

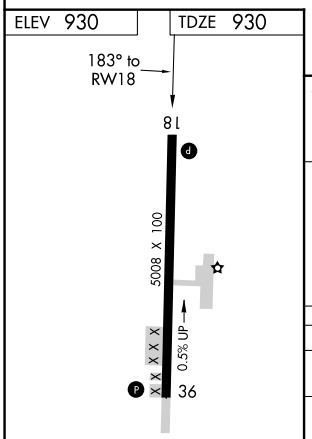

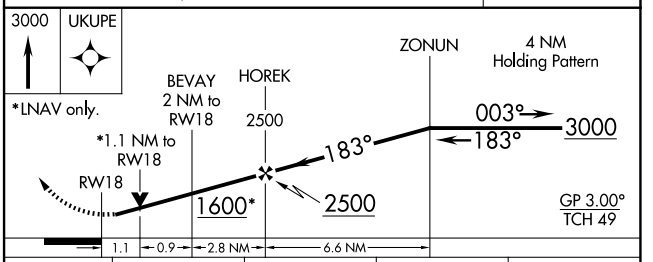

CATEGORY	A	B	C	D
LPV DA	1180-1		250 (300-1)	
LNAV/VNAV DA	1236-1		306 (400-1)	
LNAV MDA	1320-1	390 (400-1)	1320-1⅛	390 (400-1⅛)
CIRCLING	1380-1 450 (500-1)	1400-1 470 (500-1)	1520-1½ 590 (600-1½)	1540-2 610 (700-2)

REIL Rwys 18 and 36 L
MIRL Rwy 18-36 L

SE-4, 29 OCT 2026 to 26 NOV 2026
SE-4, 29 OCT 2026 to 26 NOV 2026