APP CRS	Rwy Ldg	N/A
088°	TDZE	N/A
	Apt Elev	496

RNAV (GPS)-A

SKY KING (3I3)

RNP APCH.

T
A NA

Procedure NA at night. Use Terre Haute altimeter setting; when not received, use Paris altimeter setting and increase all MDA 40 feet.

MISSED APPROACH: Climb to 1400 then climbing left turn to 3000 direct CADOX and hold.

HULMAN APP CON	UNICOM
125.45 339.8	122.8 (CTAF) L

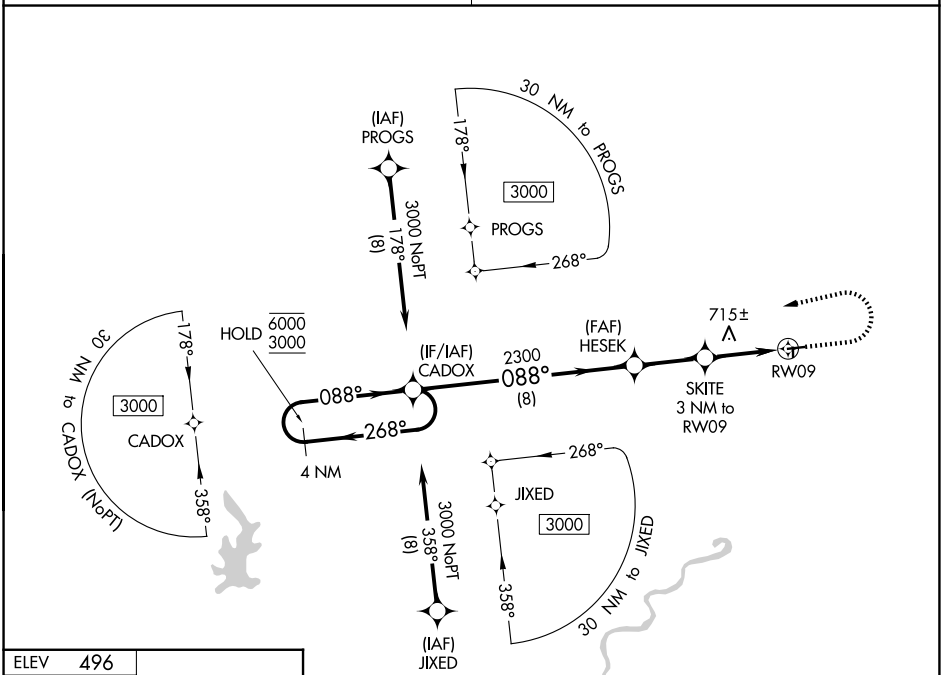

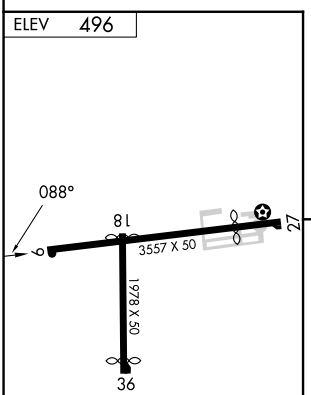

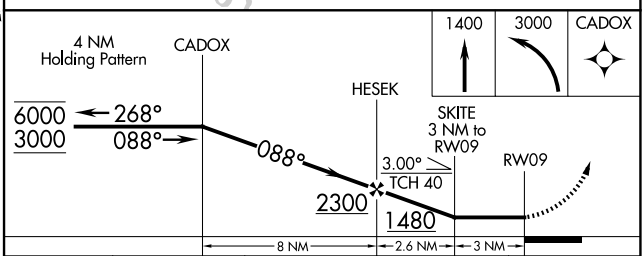

CATEGORY	A	B	C	D
CIRCLING	1000-1 504 (600-1)	1340-1¼ 844 (900-1¼)	NA	

L IRL Rwys 9-27 and 18-36

EC-2, 29 OCT 2026 to 26 NOV 2026
EC-2, 29 OCT 2026 to 26 NOV 2026