RNAV (GPS) RWY 18

COMMERCE MUNI (2F7)

WAAS CH 53744 W18A	APP CRS 179°	Rwy Ldg 3907 TDZE 516 Apt Elev 516

RNP APCH - GPS.

Rwy 18 helicopter visibility reduction below ¾ SM NA.
Baro-VNAV NA. Use Greenville altimeter setting.

MISSED APPROACH: Climb to 3000 direct YEDUC and hold.

GVT AWOS-3	FORT WORTH CENTER	CTAF
133.425	132.025 317.75	122.9 L

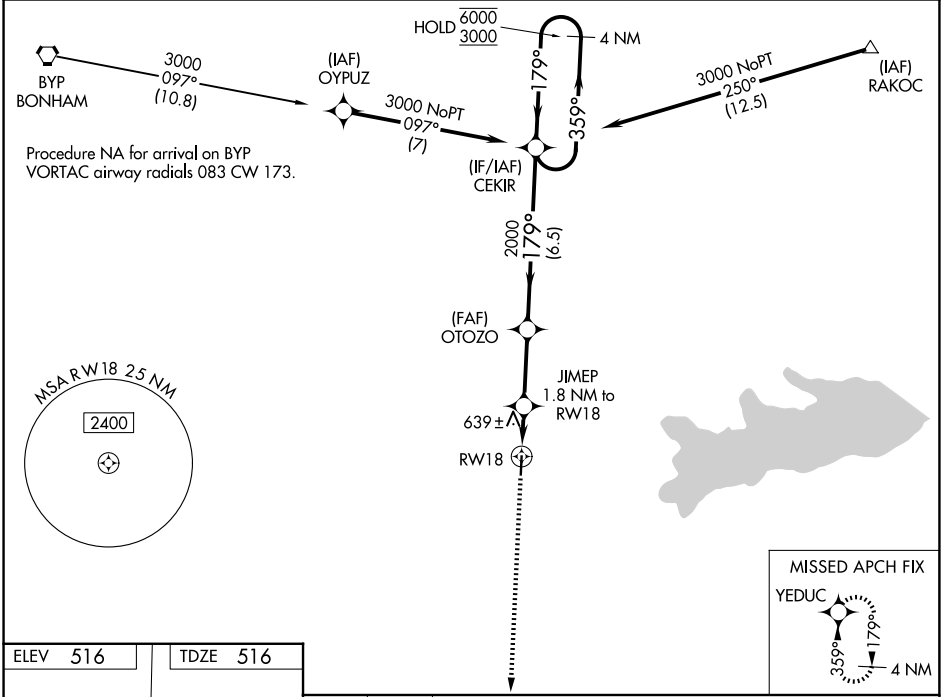

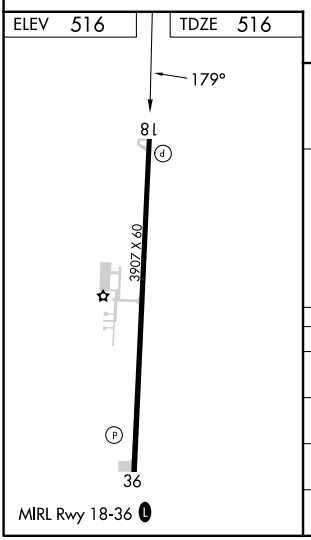

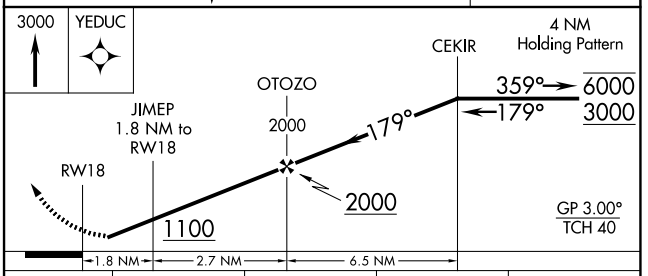

CATEGORY	A	B	C	D
LPV DA	806-1 290 (300-1)		NA	
LNAV/VNAV DA	806-1 290 (300-1)		NA	
LNAV MDA	940-1 424 (500-1)		NA	
CIRCLING	980-1 464 (500-1)	1140-1 624 (700-1)	NA	

SC-2, 29 OCT 2026 to 26 NOV 2026
SC-2, 29 OCT 2026 to 26 NOV 2026