APP CRS	Rwy Ldg	3900
351°	TDZE	4862
	Apt Elev	4862

RNAV (GPS) RWY 35

REXBURG-MADISON COUNTY (RXE)

RNP APCH - GPS.

T A Rwy 35 helicopter visibility reduction below ¾ SM NA.

MISSED APPROACH: Climb to 5900 then climbing left turn to 8600 direct OKAVE and hold.

ASOS	SALT LAKE CENTER	UNICOM
135.075	128.35 239.25	122.8 (CTAF) L

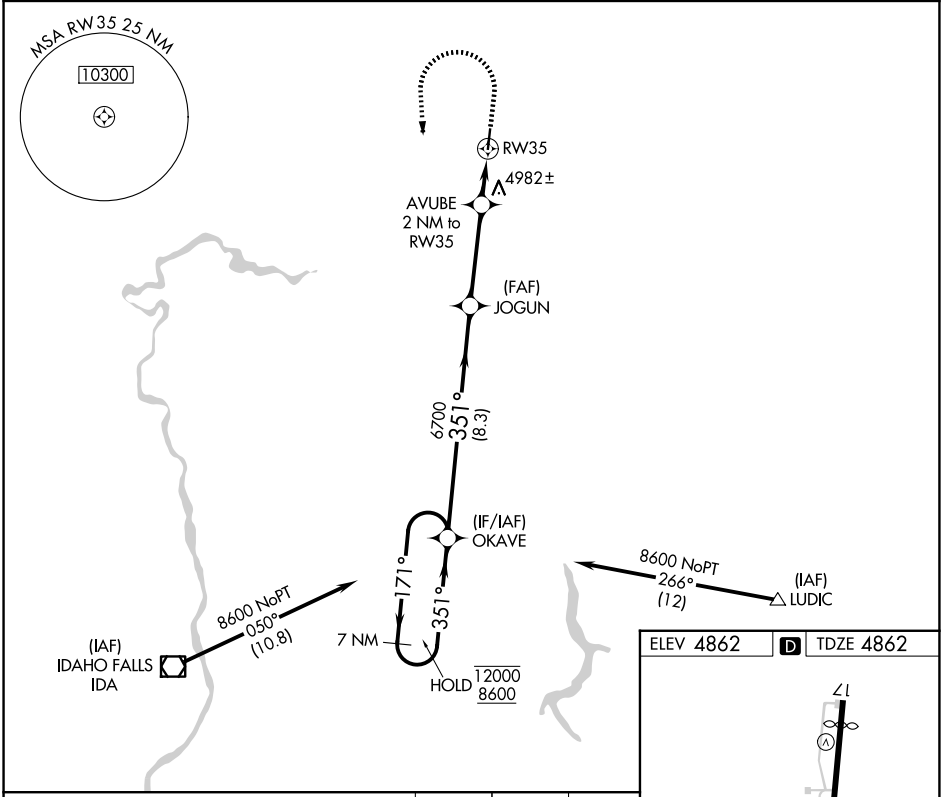

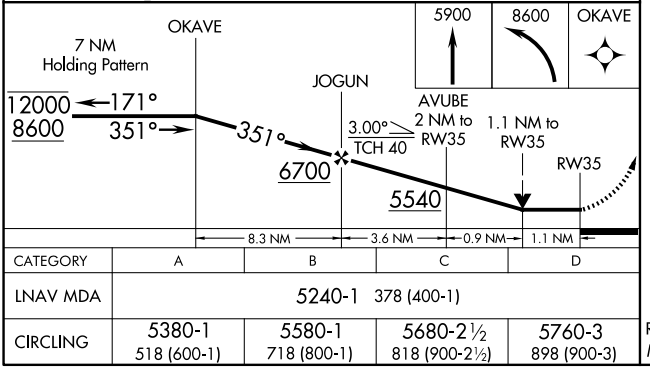

CATEGORY	A	B	C	D
LNAV MDA	5240-1 378 (400-1)			
CIRCLING	5380-1 518 (600-1)	5580-1 718 (800-1)	5680-2½ 818 (900-2½)	5760-3 898 (900-3)

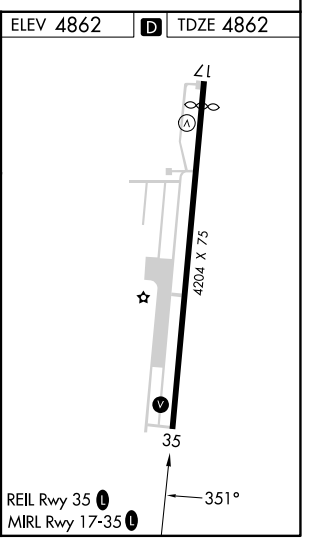

NW-1, 29 OCT 2026 to 26 NOV 2026
NW-1, 29 OCT 2026 to 26 NOV 2026