WAAS CH 82205 W25A	APP CRS 246°	Rwy Ldg 5002 TDZE 2240 Apt Elev 2275

RNAV (GPS) RWY 25

SOMERSET COUNTY (2G9)

T A NA

Baro-VNAV NA when using Johnstown altimeter setting. For uncompensated Baro-VNAV systems, LNAV/VNAV NA below -19°C (-2°F) or above 53°C (128°F). DME/DME RNP-0.3 NA. Procedure NA at night. Helicopter visibility reduction below 1 SM NA. Circling NA to Rwy 14-32. When local altimeter setting not received, use Johnstown altimeter setting and increase all DA 44 feet and all MDA 60 feet. Increase LPV all Cats and LNAV/VNAV all Cats visibility ⅛ mile and increase LNAV Cat C/D visibility ¼ mile.

MISSED APPROACH: Climb to 5600 direct KAVGY and hold.

AWOS-3P	JOHNSTOWN APP CON ★	UNICOM
133.8	121.2 299.2	122.8 (CTAF) L

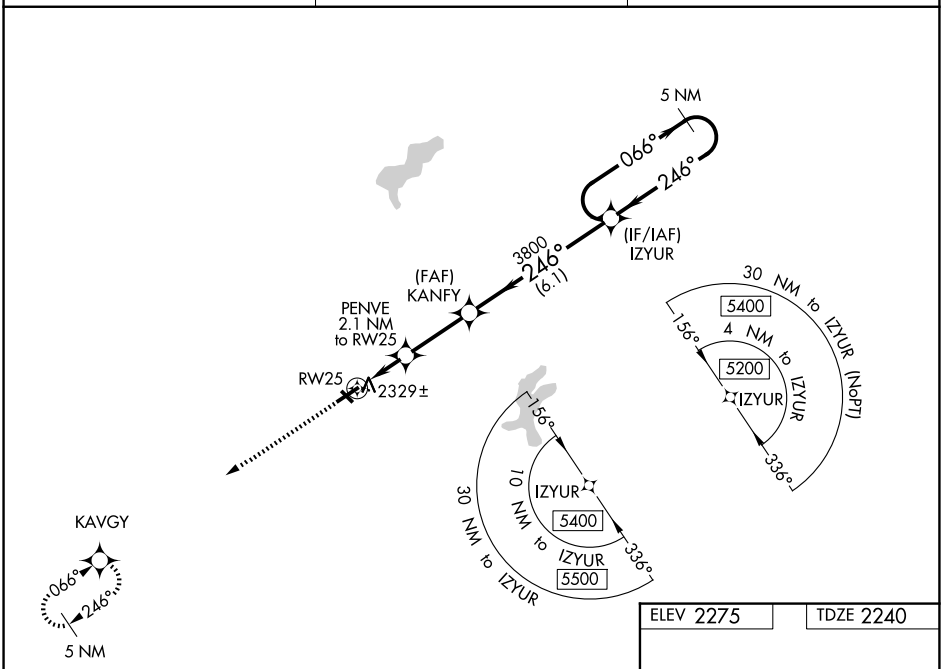

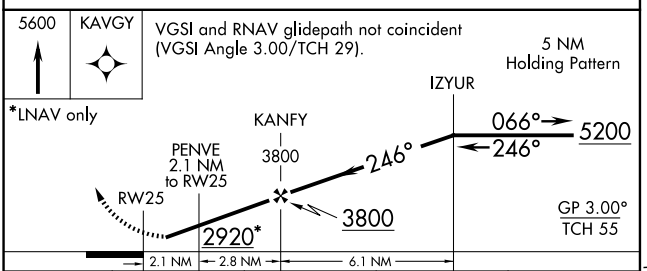

CATEGORY	A	B	C	D
LPV DA	2490-1 250 (300-1)			
LNAV/VNAV DA	2583-1¼ 343 (400-1¼)			
LNAV MDA	2580-1 340 (400-1)			
CIRCLING	2820-1 545 (600-1)	2920-1 645 (700-1)	3460-3 1185 (1200-3)	3520-3 1245 (1300-3)

ELEV 2275 TDZE 2240

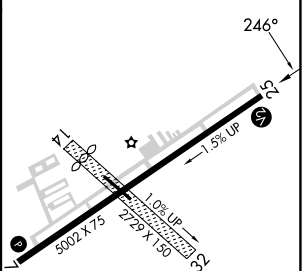

MIRL Rwy 7-25
REIL Rwys 7 and 25 L

SOMERSET, PENNSYLVANIA
Amdt 1 13NOV14
40°02'N-79°01'W
SOMERSET COUNTY (2G9)
RNAV (GPS) RWY 25

NE-4, 29 OCT 2026 to 26 NOV 2026
NE-4, 29 OCT 2026 to 26 NOV 2026