RNAV (GPS) RWY 32

C DAVID CAMPBELL FLD-CORSICANA MUNI (CRS)

APP CRS	Rwy Ldg	5004
319°	TDZE	442
	Apt Elev	449

RNP APCH.

Procedure NA at night.
Rwy 32 helicopter visibility reduction below 1 SM NA.

MISSED APPROACH: Climb to 900, then climbing right turn to 2500 direct HOXDE and hold.

ASOS	FORT WORTH CENTER	UNICOM
120.675	126.725 289.85	122.8 (CTAF) L

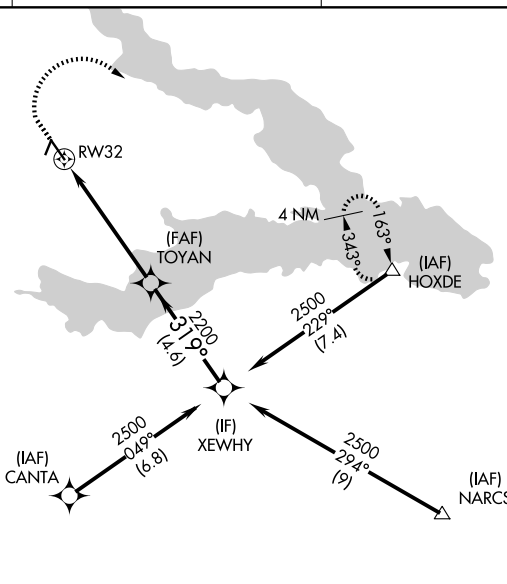

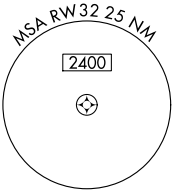

ELEV 449 TDZE 442

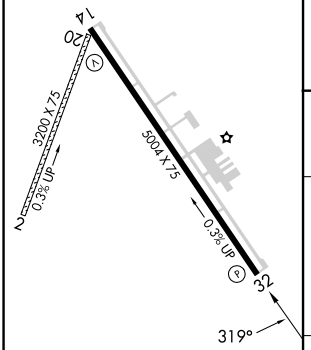

MIRL Rwy 14-32 L
REIL Rwys 14 and 32

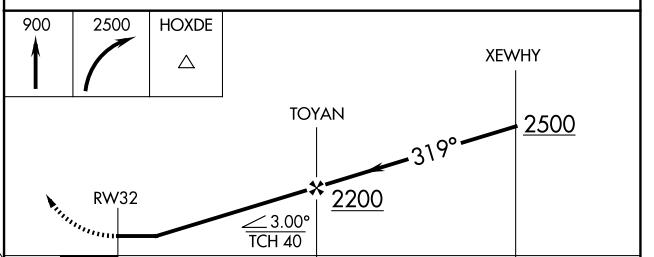

CATEGORY	A	B	C	D
LNAV MDA	820-1 378 (400-1)			

SC-2, 29 OCT 2026 to 26 NOV 2026
SC-2, 29 OCT 2026 to 26 NOV 2026