# ILS or LOC RWY 35

## WEST GEORGIA RGNL/O V GRAY FLD (CTJ)

| LOC I-CTJ | APP CRS | Rwy Ldg | 5503 |
|---|---|---|---|
| 111.7 | 348° | TDZE | 1140 |
| | | Apt Elev | 1165 |

ADF required.

When local altimeter setting not received, use Newnan Coweta County altimeter setting and increase DA to 1430 feet and all visibilities ¼ SM; increase all MDAs 100 feet and visibility Cat C and D visibility ½ SM.

MISSED APPROACH: Climb to 1800 then climbing right turn to 3000 direct GPQ NDB and hold.

| AWOS-3 | ATLANTA APP CON | UNICOM |
|---|---|---|
| 118.175 | 121.0 268.7 | 122.975 (CTAF) L |

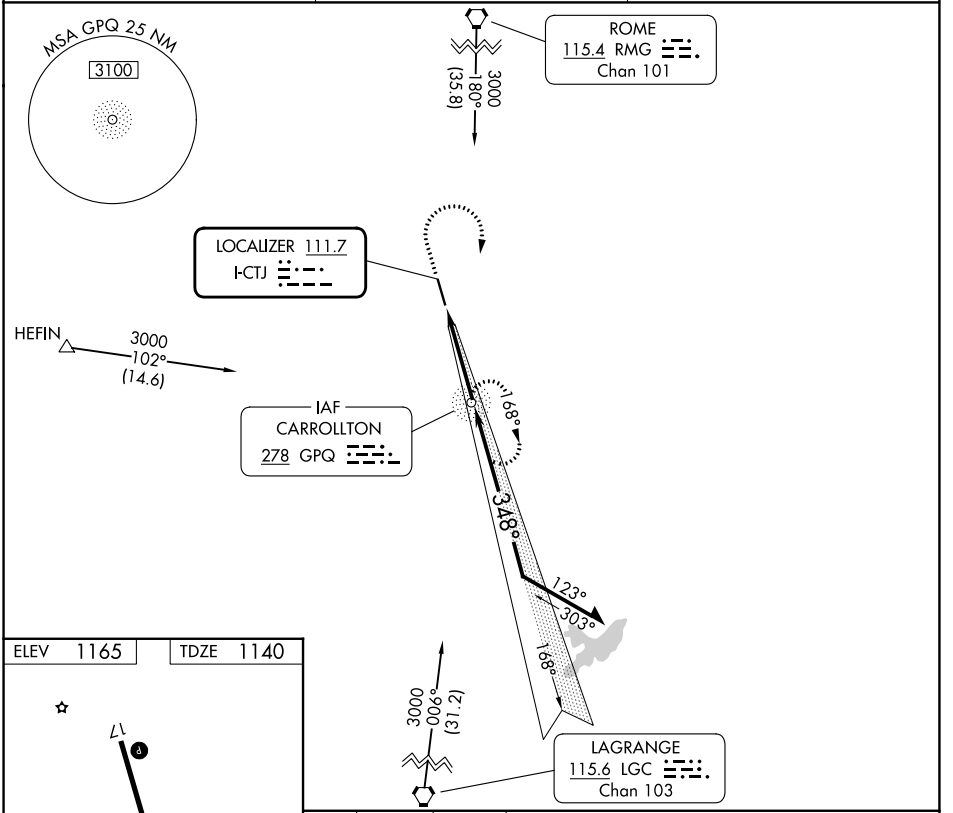


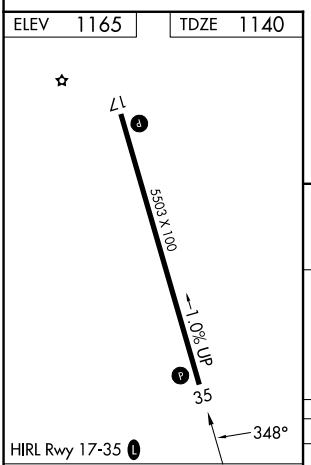


| FAF to MAP 3.6 NM | | | | | |
|---|---|---|---|---|---|
| Knots | 60 | 90 | 120 | 150 | 180 |
| Min:Sec | 3:36 | 2:24 | 1:48 | 1:26 | 1:12 |

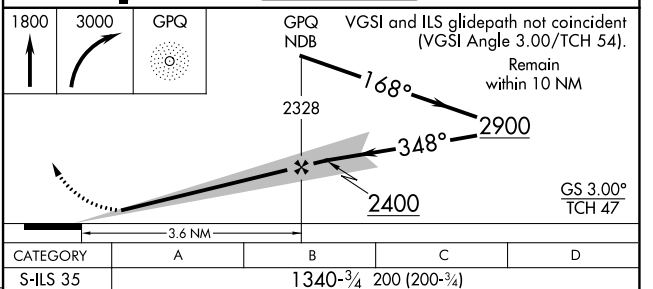


| CATEGORY | A | B | C | D |
|---|---|---|---|---|
| S-ILS 35 | 1340-¾ 200 (200-¾) | | | |
| S-LOC 35 | 1480-1 340 (400-1) | | | |
| CIRCLING | 1660-1 495 (500-1) | 1700-1 535 (600-1) | 1880-2 715 (800-2 ) | 2000-2¾ 835 (900-2¾ ) |



SE-4, 29 OCT 2026 to 26 NOV 2026
SE-4, 29 OCT 2026 to 26 NOV 2026