RNAV (GPS) RWY 35

WEST GEORGIA RGNL/O V GRAY FLD (CTJ)

WAAS	APP CRS	Rwy Ldg	5503
CH 60907	348°	TDZE	1140
W35A		Apt Elev	1165

RNP APCH-GPS.

When local altimeter setting not received, use Newnan Coweta County altimeter setting and increase DA to 1480 feet and all visibilities ¼ SM; increase all MDAs 100 feet and visibility Cat C ½ SM and Cat D ¼ SM. VDP NA when using Newnan Coweta County altimeter setting.

MISSED APPROACH: Climb to 3200 direct WALIG and hold.

AWOS-3	ATLANTA APP CON	UNICOM
118.175	121.0 268.7	122.975 (CTAF) L

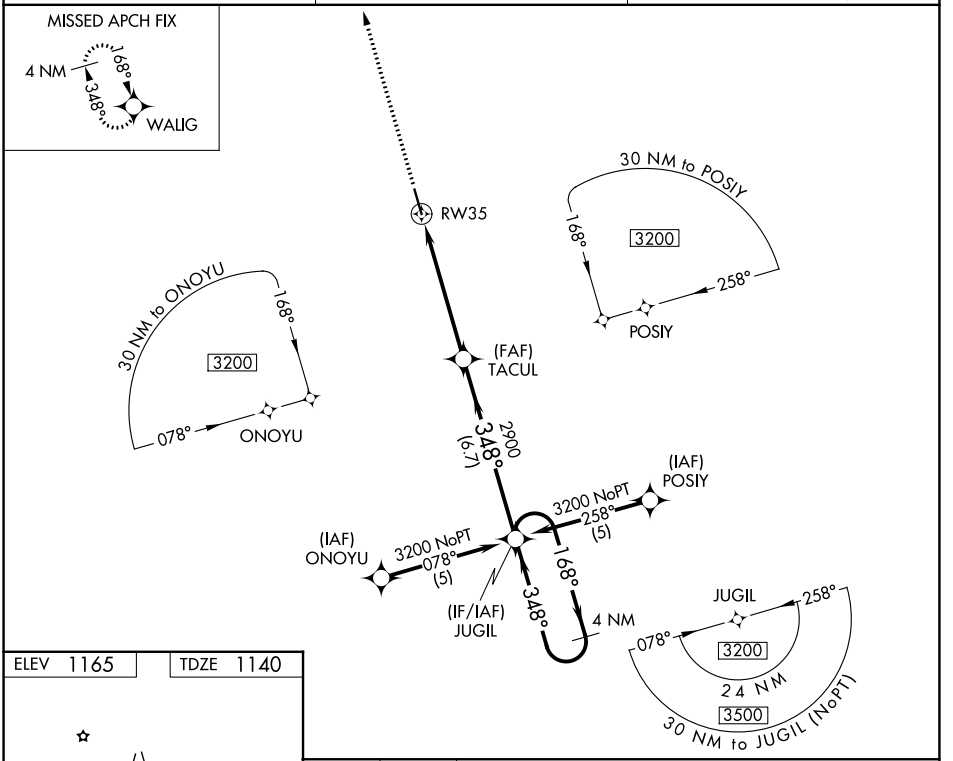

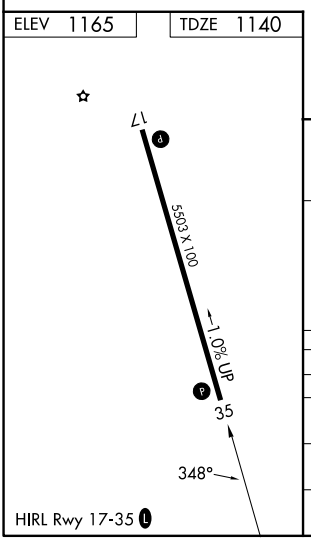

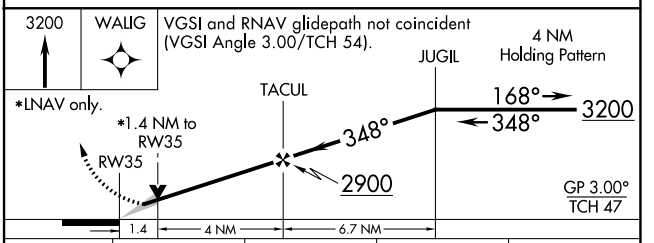

CATEGORY	A	B	C	D
LPV DA	1390-1 250 (300-1)			
LNAV/VNAV DA	NA			
LNAV MDA	1580-1 440 (500-1)		1580-1¼ 440 (500-1¼)	1580-1½ 440 (500-1½)
CIRCLING	1660-1 495 (500-1)	1700-1 535 (600-1)	1880-2 715 (800-2)	2000-2¾ 835 (900-2¾)

SE-4, 29 OCT 2026 to 26 NOV 2026
SE-4, 29 OCT 2026 to 26 NOV 2026