APP CRS	Rwy Ldg	5005
275°	TDZE	786
	Apt Elev	787

RNAV (GPS) RWY 27
VAN WERT COUNTY (VNW)

RNP APCH - GPS.

Circling NA to Rwys 18 and 36. Procedure NA at night. Rwy 27 helicopter visibility reduction below 1 SM NA.

MISSED APPROACH: Climbing right turn to 3000 direct DRIFF and hold.

AWOS-3PT	FORT WAYNE APP CON	UNICOM
125.175	127.2 284.6	123.0 (CTAF) L

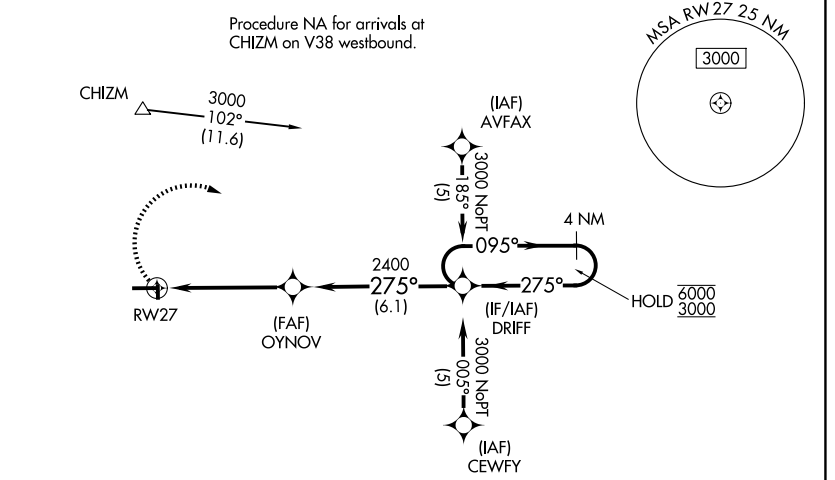

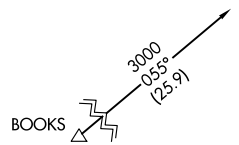

Procedure NA for arrivals at BOOKS on V14 southwest bound and V55 southeast bound.

ELEV	787	TDZE	786

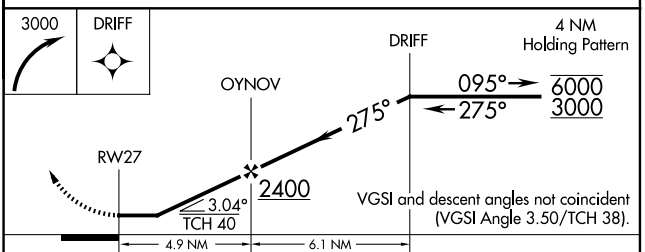

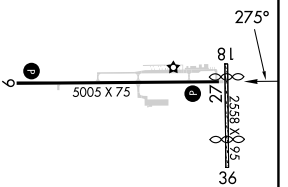

CATEGORY	A	B	C	D
LNAV MDA	1280-1	494 (500-1)	1280-1 3/8 494 (500-1 3/8)	1280-1 1/2 494 (500-1 1/2)
CIRCLING	1340-1	553 (600-1)	1340-1 1/2 553 (600-1 1/2)	1600-2 3/4 813 (900-2 3/4)

MIRL Rwy 9-27 L
REIL Rwys 9 and 27 L

EC-2, 29 OCT 2026 to 26 NOV 2026
EC-2, 29 OCT 2026 to 26 NOV 2026