WAAS	APP CRS	Rwy Ldg	4802
CH 86243	273°	TDZE	1007
W27A		Apt Elev	1007

RNAV (GPS) RWY 27
DARKE COUNTY (VES)

RNP APCH.

Rwy 27 helicopter visibility reduction below 1 SM NA.
Straight-in Rwy 27 NA at night, Circling Rwy 27 NA at night.

MISSED APPROACH: Climb to 2700 direct COKUS and hold.

AWOS-3PT	COLUMBUS APP CON	UNICOM
125.9	134.45 352.05	122.8 (CTAF) L

Procedure NA for arrivals at ROSSY on V210 westbound.

Procedure NA for arrival on ROD VORTAC airway radials 207 CW 314.

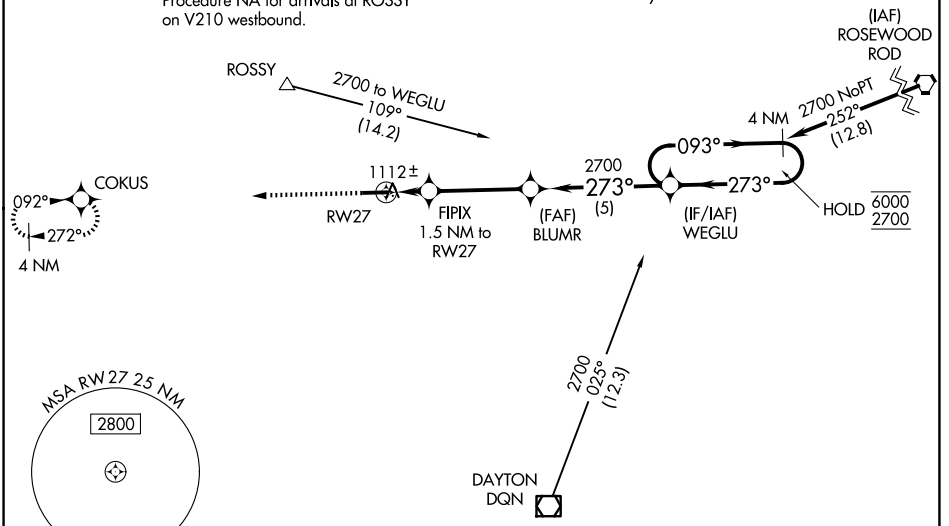

Procedure NA for arrival on DQN VOR/DME airway radials 359 CW 085.

ELEV 1007 TDZE 1007

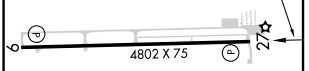

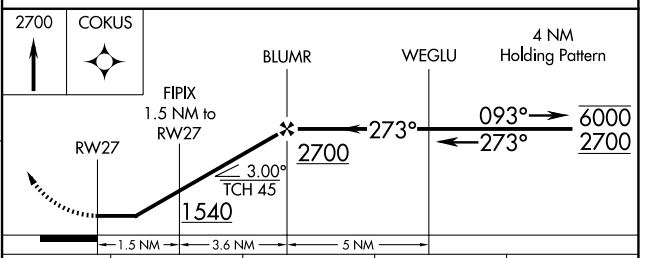

CATEGORY	A	B	C	D
LP MDA	1380-1 373 (400-1)			NA
LNAV MDA	1380-1 373 (400-1)			NA
CIRCLING	1440-1 433 (500-1)	1480-1 473 (500-1)	1660-1¾ 653 (700-1¾)	NA

REIL Rwys 9 and 27 L
MIRL Rwy 9-27 L

EC-2, 29 OCT 2026 to 26 NOV 2026
EC-2, 29 OCT 2026 to 26 NOV 2026