WAAS	APP CRS	Rwy Ldg	4802
CH 77642	092°	TDZE	1007
W09A		Apt Elev	1007

RNAV (GPS) RWY 9

DARKE COUNTY (VES)

RNP APCH - GPS.

T A Rwy 9 helicopter visibility reduction below ¾ SM NA. Circling Rwy 27 NA at night. For uncompensated Baro-VNAV systems, LNAV/VNAV NA below -16° C or above 54° C.

MISSED APPROACH: Climb to 2700 direct WEGLU and hold.

AWOS-3PT	COLUMBUS APP CON	UNICOM
125.9	134.45 352.05	122.8 (CTAF) L

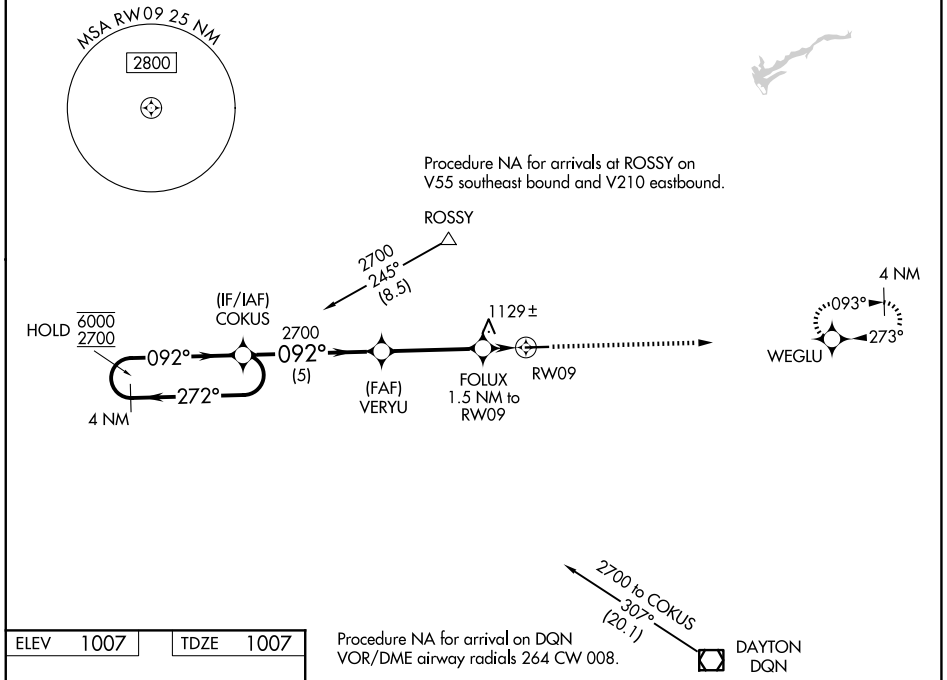

ELEV 1007 TDZE 1007

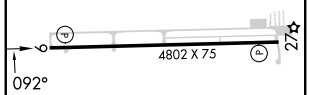

REIL Rwys 9 and 27 L
MIRL Rwy 9-27 L

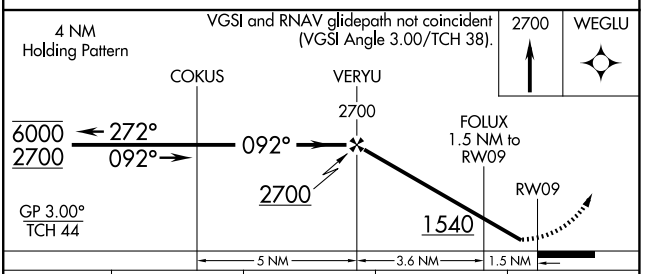

CATEGORY	A	B	C	D
LPV DA	1257-1 250 (300-1)			NA
LNAV/VNAV DA	1400-1⅛ 393 (400-1⅛)			NA
LNAV MDA	1400-1 393 (400-1)		1400-1⅛ 393 (400-1⅛)	NA
CIRCLING	1440-1 433 (500-1)	1480-1 473 (500-1)	1660-1¾ 653 (700-1¾)	NA

EC-2, 29 OCT 2026 to 26 NOV 2026
EC-2, 29 OCT 2026 to 26 NOV 2026