LOC X RWY 11

KETCHIKAN INTL (KTN)(PAKT)

LOC/DME I-ECH	APP CRS	Rwy Ldg 7500
109.3	115°	TDZE 92
Chan 30		Apt Elev 92

DME required. ADF required.

Circling NA at night. Inop table does not apply.

Rwy 11 helicopter visibility reduction below ¾ SM NA.

MALSR

MISSED APPROACH: Climb to 5000 direct CMJ NDB then on CMJ NDB bearing 124° to UCARU/I-ECH 6.6 DME and on ANN VOR/DME R-338 to ANN VOR/DME and hold.

AFIS	ANCHORAGE CENTER	KETCHIKAN RADIO
134.45	118.5 284.6	123.6 (CTAF) L

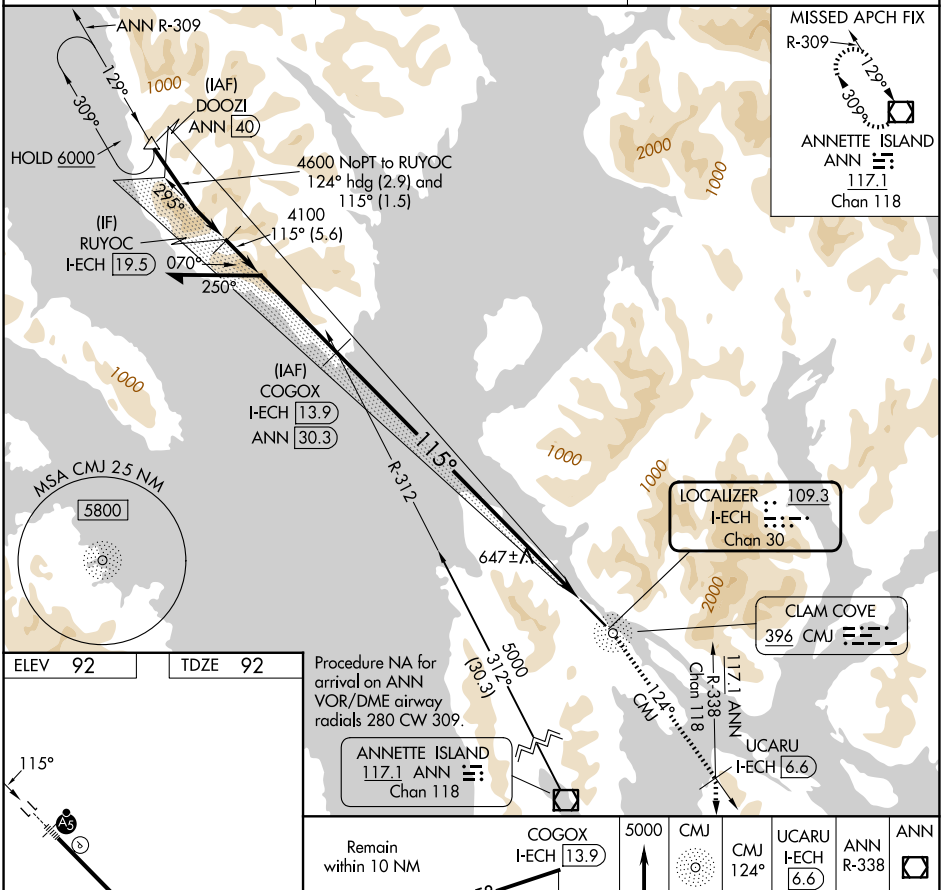

ELEV 92 TDZE 92

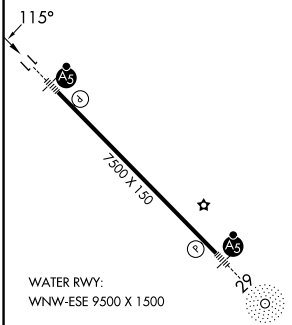

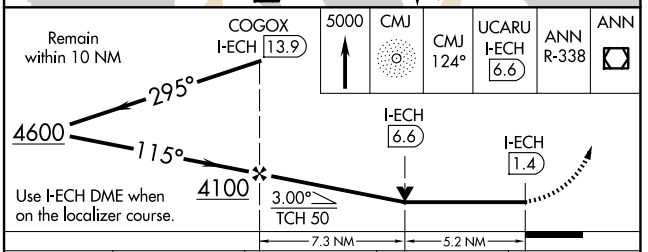

CATEGORY	A	B	C	D
S-11	1780-1¼ 1688 (1700-1¼)	1780-1½ 1688 (1700-1½)	1780-3 1688 (1700-3)	
CIRCLING	2100-1¼ 2008 (2100-1¼)	2640-1½ 2548 (2600-1½)	3020-3 2928 (3000-3)	3300-3 3208 (3300-3)

AK, 29 OCT 2026 to 24 DEC 2026
AK, 29 OCT 2026 to 24 DEC 2026