# RNAV (GPS) RWY 29

## KETCHIKAN INTL (KTN)(PAKT)

| WAAS CH 40142 W29A | APP CRS 295° | Rwy Ldg 7500 TDZE 92 Apt Elev 92 |
|---|---|---|

RNP APCH.

T A NA For inop ALS, increase all Cats visibility to 1¾ SM.

MALSR

MISSED APPROACH: Climb to 5000 direct CLOYD and on track 296° to DOOZI and hold.
*Missed approach requires minimum climb of 425 feet per NM to 2160; If unable to meet climb gradient, see RNAV (GPS)-B.

| AFIS | ANCHORAGE CENTER | KETCHIKAN RADIO |
|---|---|---|
| 134.45 | 118.5 284.6 | 123.6 (CTAF) L |

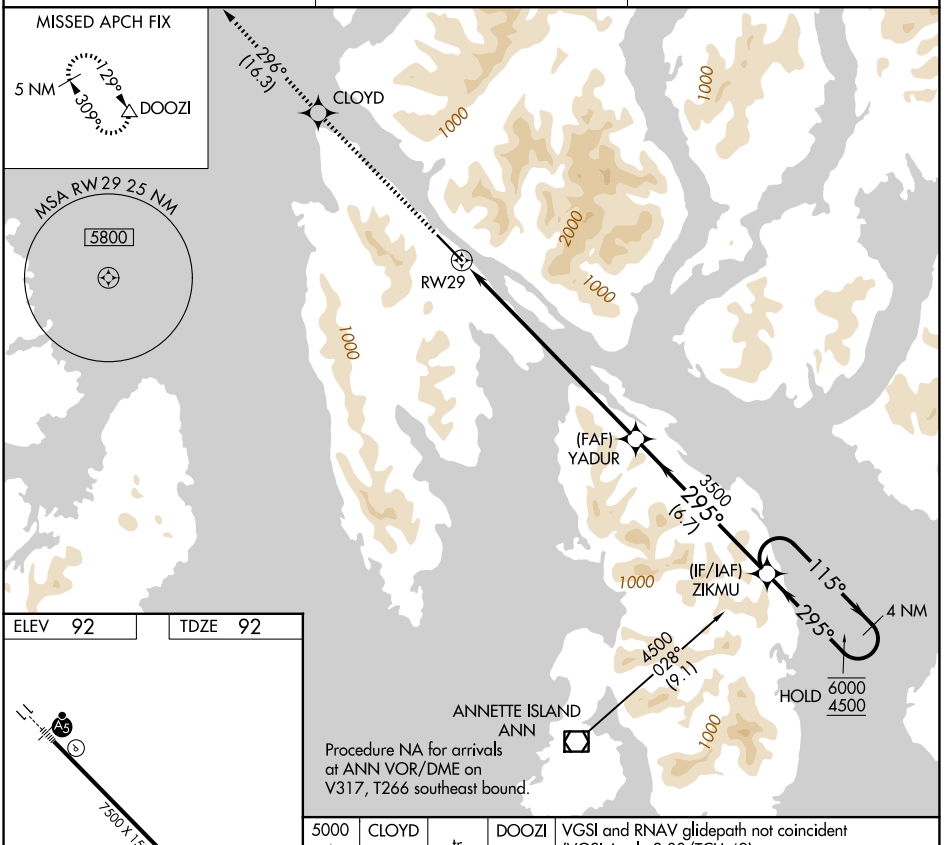


ELEV 92 TDZ 92

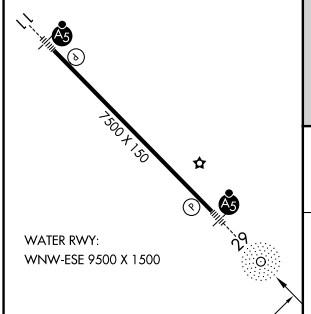


HIRL Rwy 11-29 L

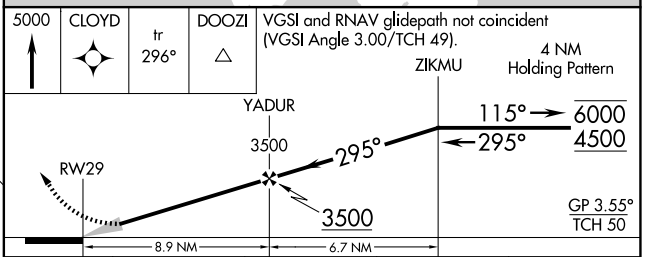


| CATEGORY | A | B | C | D |
|---|---|---|---|---|
| LPV DA* | 722-1⅜ | 630 (700-1⅜) | | NA |



AK, 29 OCT 2026 to 24 DEC 2026
AK, 29 OCT 2026 to 24 DEC 2026