WAAS CH 49121 W24A	APP CRS 246°	Rwy Ldg 5503 TDZE 1448 Apt Elev 1448

RNAV (GPS) RWY 24
HABERSHAM COUNTY (AJR)

RNP APCH - GPS.

Rwy 24 helicopter visibility reduction below 1 SM NA. Procedure NA at night.

MISSED APPROACH: Climb to 4200 direct EYUBU and hold.

AWOS-3	ATLANTA CENTER	UNICOM
119.175	134.8 379.95	122.7 (CTAF) L

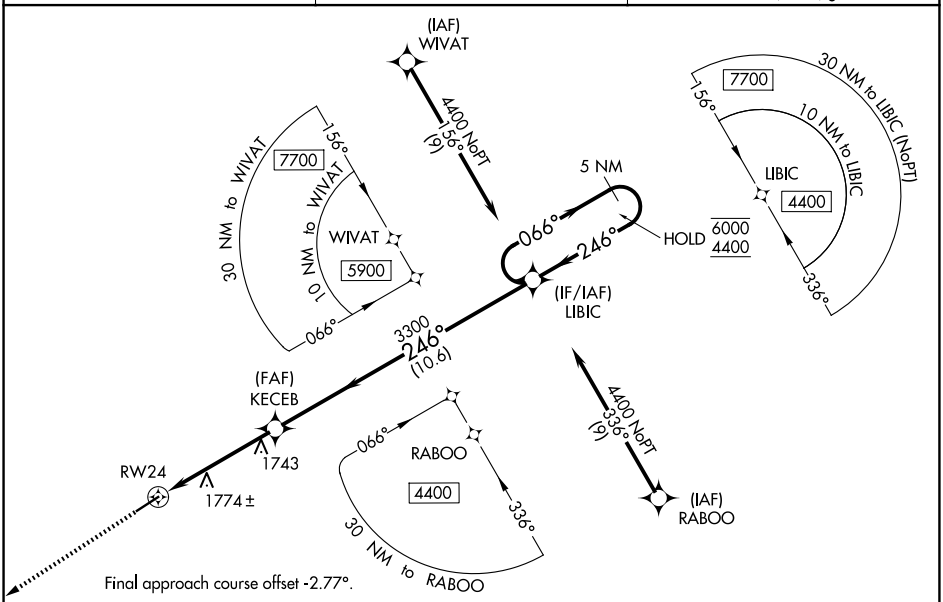

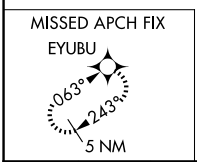

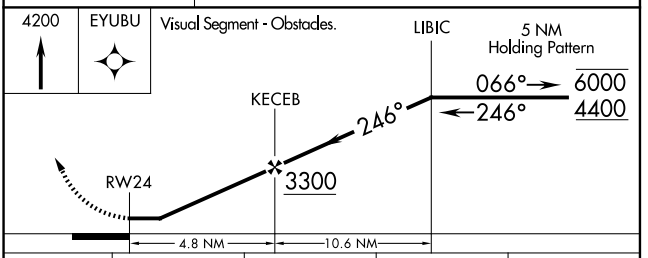

CATEGORY	A	B	C	D
LP MDA	2000-1	552 (600-1)	2000-1⅝	552 (600-1⅝)
LNAV MDA	2040-1	592 (600-1)	2040-1¾	592 (600-1¾)
CIRCLING	2100-1 652 (700-1)	2280-1¼ 832 (900-1¼)	2280-2½ 832 (900-2½)	2280-2¾ 832 (900-2¾)

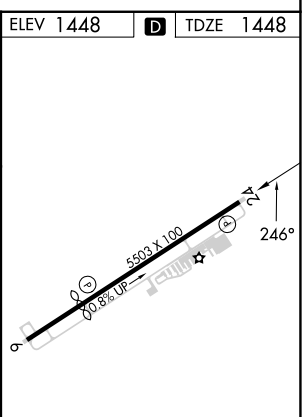

SE-4, 29 OCT 2026 to 26 NOV 2026
SE-4, 29 OCT 2026 to 26 NOV 2026