WAAS CH **50321** **W06A**	APP CRS **063°**	Rwy Ldg **4111** TDZE **1446** Apt Elev **1448**

RNAV (GPS) RWY 6
HABERSHAM COUNTY (AJR)

RNP APCH - GPS.

Circling Rwy 24 NA at night. Rwy 6 helicopter visibility reduction below ¾ SM NA. For uncompensated Baro-VNAV systems, LNAV/VNAV NA below -17°C or above 54°C.

MISSED APPROACH: Climb to 2000 then climbing right turn to 4200 direct EYUBU and hold.

AWOS-3	ATLANTA CENTER	UNICOM
119.175	**134.8 379.95**	**122.7** (CTAF) L

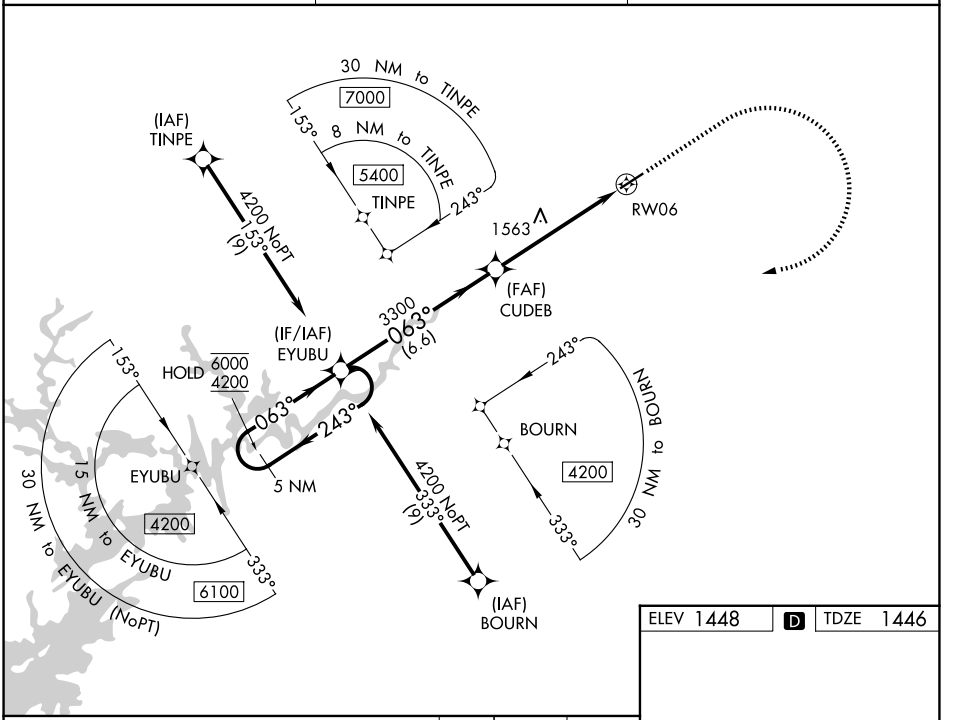

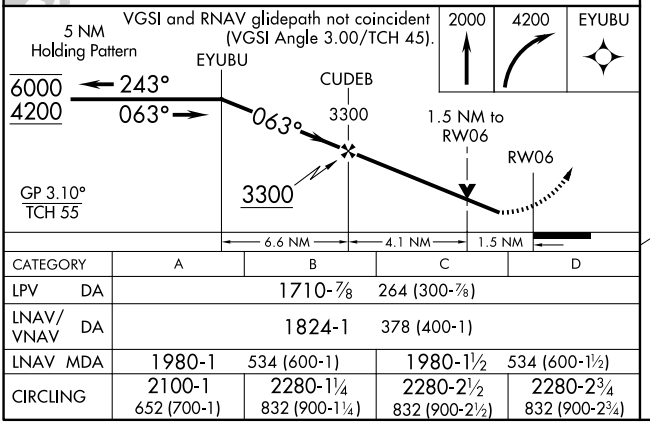

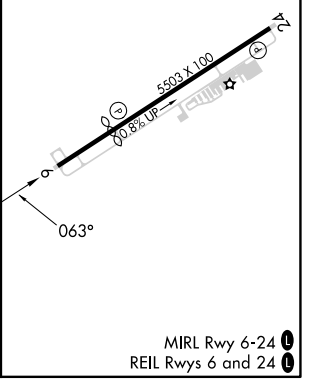

CATEGORY	A	B	C	D
LPV DA	1710-⅞	264 (300-⅞)		
LNAV/VNAV DA	1824-1	378 (400-1)		
LNAV MDA	1980-1	534 (600-1)	1980-1½	534 (600-1½)
CIRCLING	2100-1 652 (700-1)	2280-1¼ 832 (900-1¼)	2280-2½ 832 (900-2½)	2280-2¾ 832 (900-2¾)

MIRL Rwy 6-24 L
REIL Rwys 6 and 24 L

SE-4, 29 OCT 2026 to 26 NOV 2026
SE-4, 29 OCT 2026 to 26 NOV 2026