RNAV (GPS) RWY 13

NEW BRAUNFELS NTL (BAZ)

WAAS	APP CRS	Rwy Ldg	6503
CH 82435	128°	TDZE	658
W13A		Apt Elev	658

RNP APCH.

When local altimeter setting not received, use San Marcos Rgnl altimeter setting; increase LPV DA to 951 feet, LNAV/VNAV DA to 1169 feet; increase all MDAs 60 feet and visibility LNAV and Circling Cat C/D ¼ SM. For uncompensated Baro-VNAV systems, LNAV/VNAV NA below -6°C (22°F) or above 54°C (130°F). Baro-VNAV and VDP NA when using San Marcos altimeter setting. For inop ALS, increase LNAV/VNAV visibility to 1⅜ SM. Inop table does not apply to LPV all Cats and LNAV Cats A/B. For inop ALS when using San Marcos Rgnl altimeter setting, increase LPV all Cats visibility to ⅞ SM and LNAV/VNAV all Cats visibility to 1⅜ SM. When using San Marcos Rgnl altimeter setting, inop table does not apply to LNAV Cats A/B.

MALS

MISSED APPROACH: Climb to 3500 direct NUMMO and hold, continue climb-in-hold to 3500.

ATIS	SAN ANTONIO APP CON	NEW BRAUNFELS TOWER ★	GND CON	UNICOM
119.325	124.45 335.625	127.05 (CTAF) L 285.4	120.175	122.7

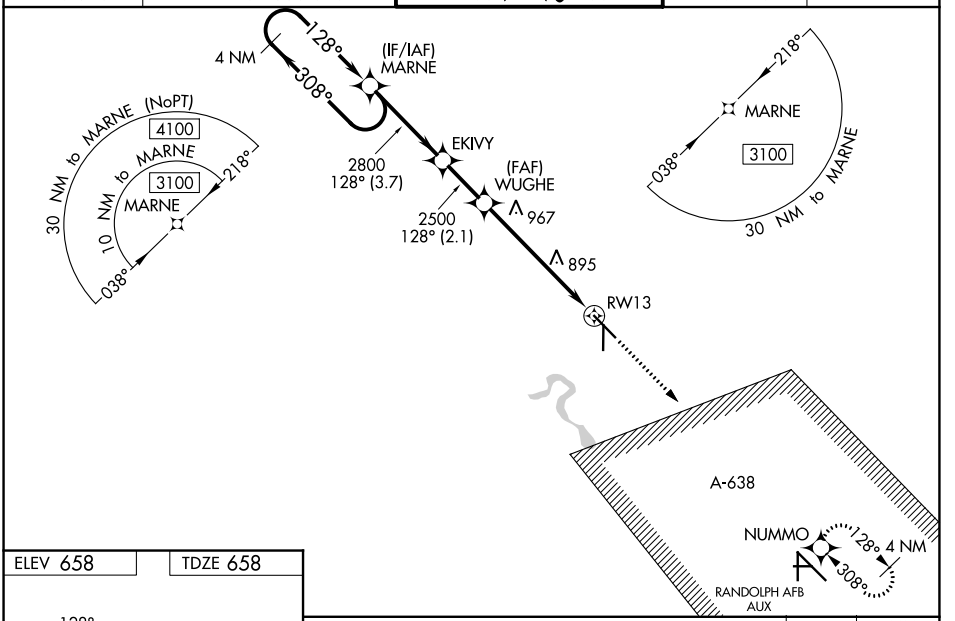

ELEV 658 TDZE 658

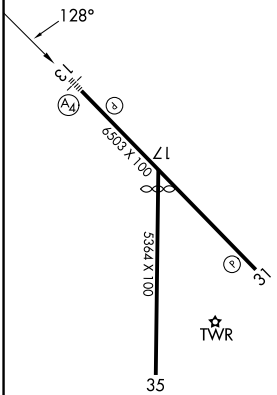

REIL Rwy 13
MIRL Rwys 13-31 and 17-35 L

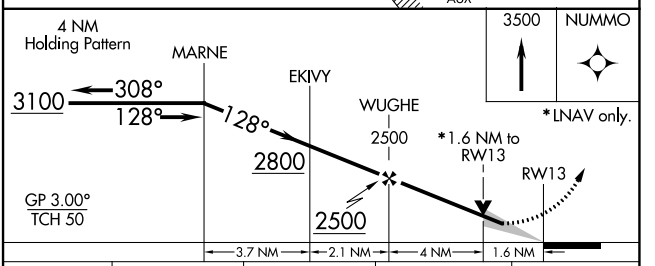

CATEGORY	A	B	C	D
LPV DA	908-¾	250 (300-¾)		
LNAV/VNAV DA	1126-1¼	468 (500-1¼)		
LNAV MDA	1220-1	562 (600-1)	1220-1⅜	562 (600-1⅜)
CIRCLING	1220-1 562 (600-1)	1240-1 582 (600-1)	1280-1¾ 622 (700-1¾)	1320-2 662 (700-2)

SC-3, 29 OCT 2026 to 26 NOV 2026
SC-3, 29 OCT 2026 to 26 NOV 2026