RNAV (GPS) RWY 17

NEW BRAUNFELS NTL (BAZ)

APP CRS	Rwy Ldg	4842
173°	TDZE	651
	Apt Elev	658

RNP APCH.

When local altimeter setting not received, use San Marcos Rgnl altimeter setting and increase all MDAs 60 feet and visibility Cat C ¼ SM.
VDP NA when using San Marcos Rgnl altimeter setting.

MISSED APPROACH: Climb to 3500 direct CUDVI and via 112° track to NUMMO and hold, continue climb-in-hold to 3500.

ATIS	SAN ANTONIO APP CON	NEW BRAUNFELS TOWER ★	GND CON	UNICOM
119.325	124.45 335.625	127.05 (CTAF) L 285.4	120.175	122.7

Procedure NA for arrivals at SHEPE via V17 southwest bound.

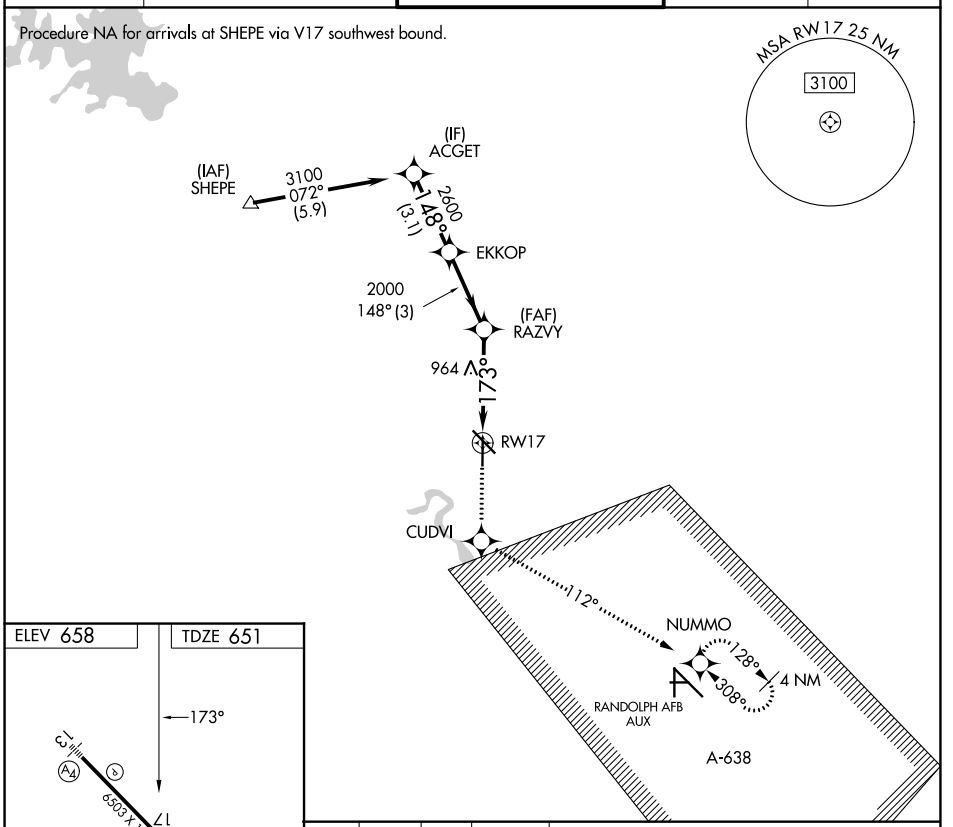

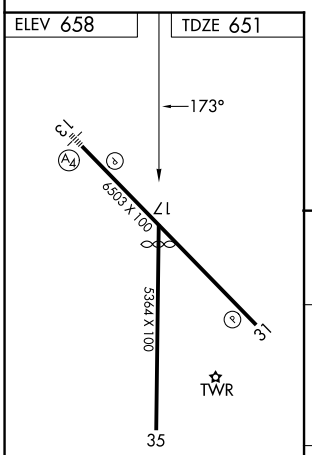

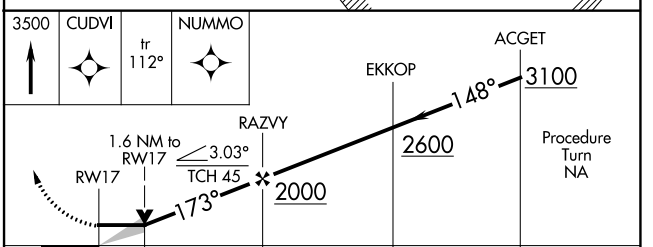

CATEGORY	A	B	C	D
LNAV MDA	1220-1 569 (600-1)		1220-1⅝ 569 (600-1⅝)	1220-1¾ 569 (600-1¾)

REIL Rwy 13
MIRL Rwys 13-31 and 17-35 L

SC-3, 29 OCT 2026 to 26 NOV 2026
SC-3, 29 OCT 2026 to 26 NOV 2026