RNAV (GPS) RWY 35

NEW BRAUNFELS NTL (BAZ)

WAAS CH 93900 W35A	APP CRS 353°	Rwy Ldg 5364 TDZE 650 Apt Elev 658

RNP APCH.

When local altimeter setting not received, use San Marcos Rgnl altimeter setting; increase LPV DA to 972 feet, LNAV/VNAV DA to 1153 feet; increase all MDAs 60 feet and visibility LNAV Cat C and D ¼ SM. Baro-VNAV and VDP NA when using San Marcos Rgnl altimeter setting. For uncompensated Baro-VNAV systems, LNAV/VNAV NA below -16°C (4°F) or above 47°C (116°F).

MISSED APPROACH: Climb to 3100 direct FONEK and via 340° track to BRAUN and hold, continue climb-in-hold to 3100.

ATIS	SAN ANTONIO APP CON	NEW BRAUNFELS TOWER★	GND CON	UNICOM
119.325	124.45 335.625	127.05 (CTAF) L 285.4	120.175	122.7

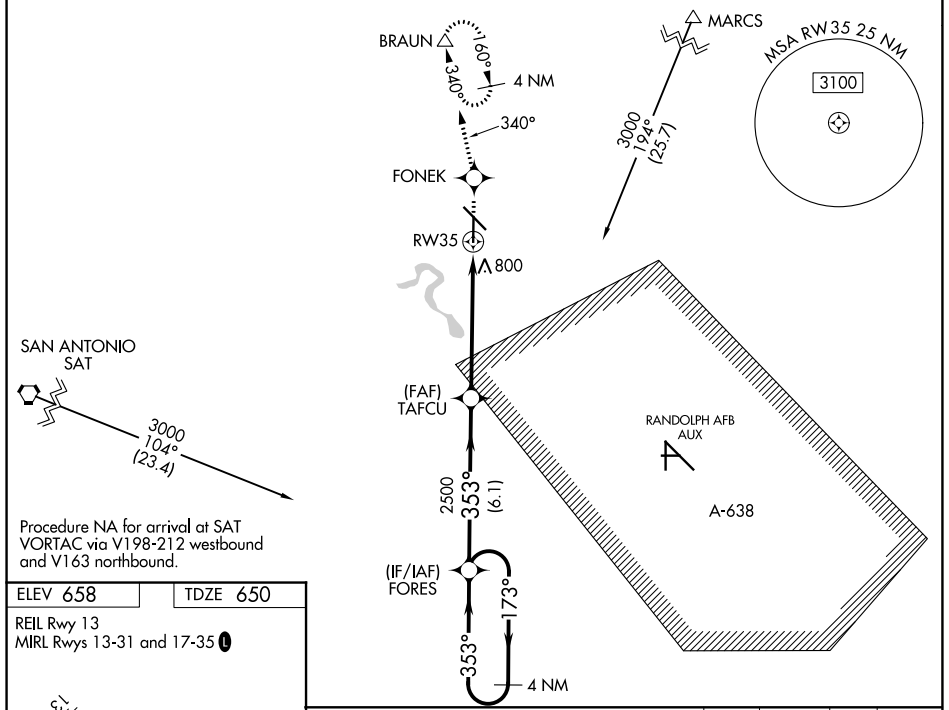

Procedure NA for arrival at SAT VORTAC via V198-212 westbound and V163 northbound.

ELEV 658	TDZE 650

REIL Rwy 13
MIRL Rwys 13-31 and 17-35 L

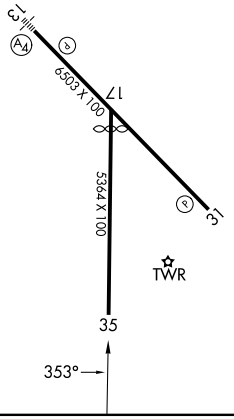

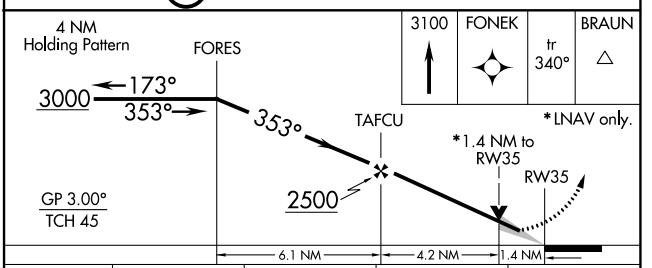

CATEGORY	A	B	C	D
LPV DA	929-1	279 (300-1)		
LNAV/VNAV DA	1110-1¾	460 (500-1¾)		
LNAV MDA	1140-1	490 (500-1)	1140-1⅜ 490 (500-1⅜)	1140-1½ 490 (500-1½)

SC-3, 29 OCT 2026 to 26 NOV 2026
SC-3, 29 OCT 2026 to 26 NOV 2026