RNAV (GPS) RWY 19

ASHLAND COUNTY (3G4)

APP CRS	Rwy Ldg	3501
188°	TDZE	1204
	Apt Elev	1207

RNP APCH.

NA Rwy 19 helicopter visibility reduction below 1 SM NA. Procedure NA at night. Use Mansfield altimeter setting, when not received use Wooster altimeter setting.

MISSED APPROACH: Climb to 3000 direct HINPO and left turn on track 098° to READS and hold.

MFD ASOS	CLEVELAND APP CON ★	UNICOM
125.3	128.35 360.65	122.7 (CTAF) L

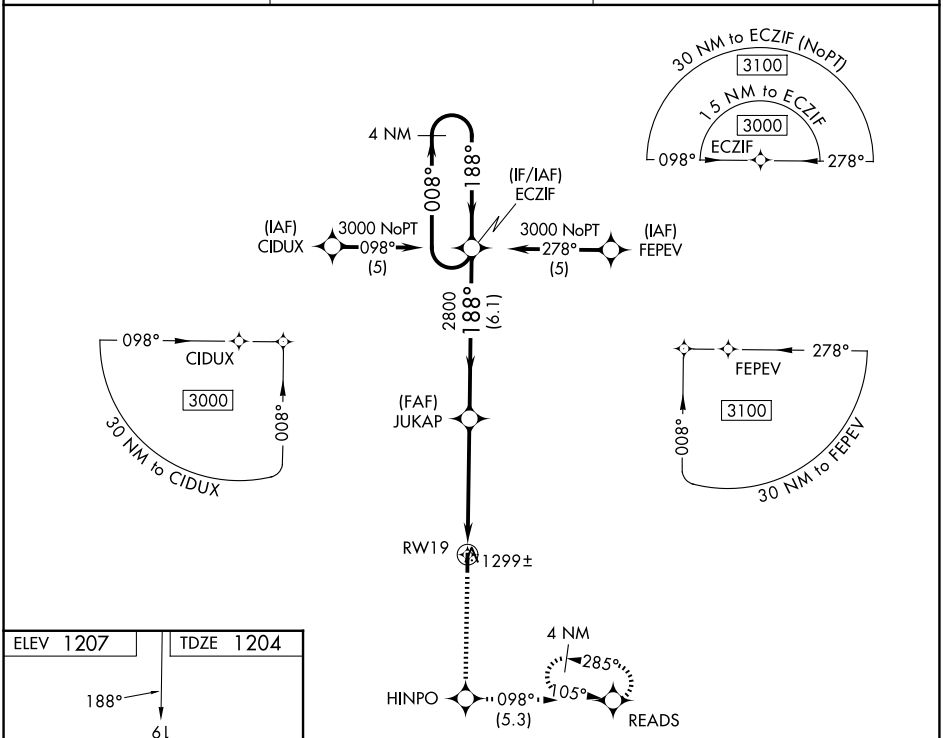

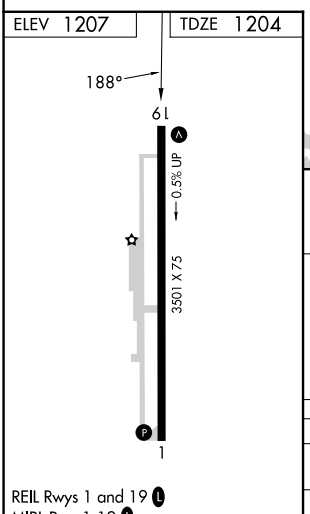

REIL Rwys 1 and 19 L
MIRL Rwy 1-19 L

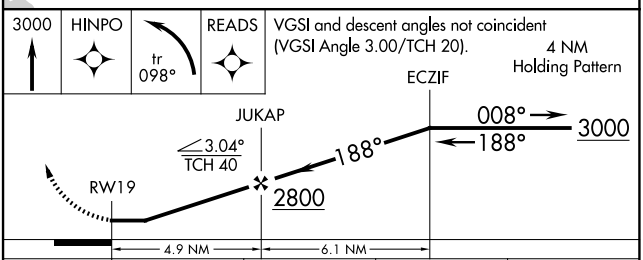

CATEGORY	A	B	C	D
LNAV MDA	1600-1	396 (400-1)	1600-1⅛ 396 (400-1⅛)	NA
CIRCLING	1660-1	453 (500-1)	1740-1½ 533 (600-1½)	NA

EC-2, 29 OCT 2026 to 26 NOV 2026
EC-2, 29 OCT 2026 to 26 NOV 2026