RNAV (GPS) RWY 1

DONALSONVILLE MUNI (17J)

WAAS CH 66025 W01A	APP CRS 007°	Rwy Ldg 5512 TDZE 141 Apt Elev 147

RNP APCH - GPS.

Rwy 1 helicopter visibility reduction below ¾ SM NA. For uncompensated Baro-VNAV systems, LNAV/VNAV NA below -15°C or above 54°C.

MISSED APPROACH: Climb to 2500 direct TOLEE and hold.

AWOS-3PT	CAIRNS APP CON ★	CTAF
119.675	125.4 327.125	122.9 (L)

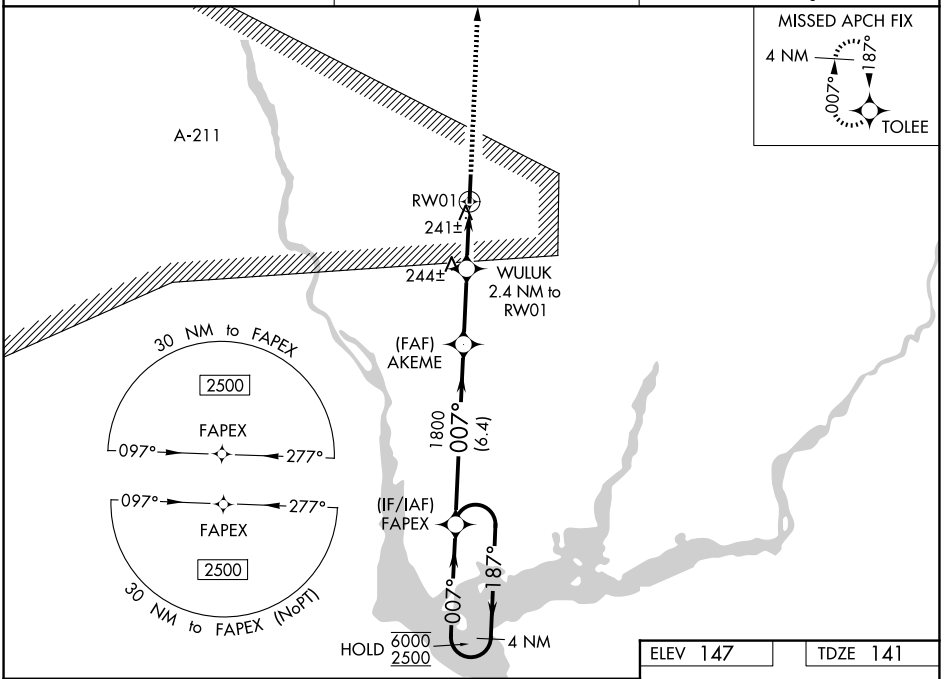

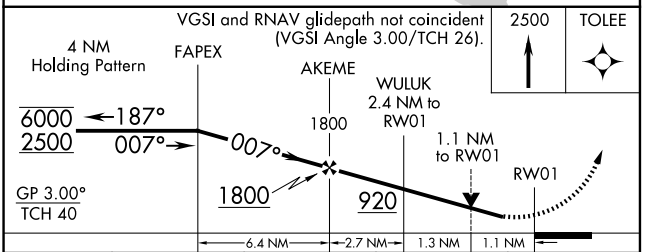

CATEGORY	A	B	C	D
LPV DA		394-¾	253 (300-¾)	
LNAV/VNAV DA		402-⅞	261 (300-⅞)	
LNAV MDA		500-1	359 (400-1)	
CIRCLING	600-1 453 (500-1)		880-2 733 (800-2)	880-2¼ 733 (800-2¼)

ELEV 147 TDZE 141

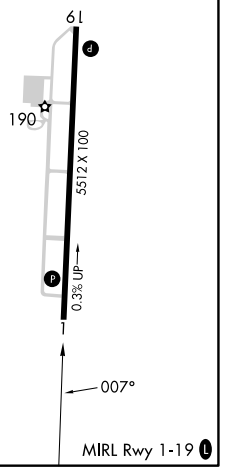

SE-4, 29 OCT 2026 to 26 NOV 2026
SE-4, 29 OCT 2026 to 26 NOV 2026