RNAV (GPS) RWY 19

DONALSONVILLE MUNI (17J)

WAAS	APP CRS	Rwy Ldg	5512
CH 61325	187°	TDZE	147
W19A		Apt Elev	147

RNP APCH - GPS.

T A For uncompensated Baro-VNAV systems, LNAV/VNAV NA below -15°C or above 54°C.

MISSED APPROACH: Climb to 2500 direct FAPEX and hold.

AWOS-3PT	CAIRNS APP CON ★	CTAF
119.675	125.4 327.125	122.9 L

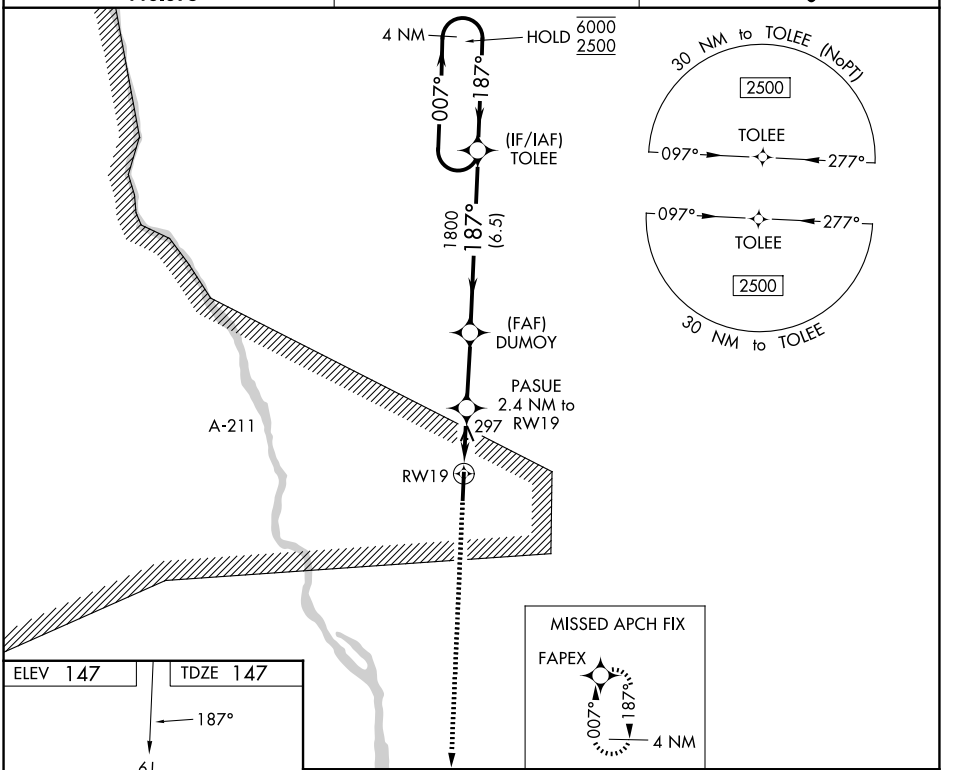

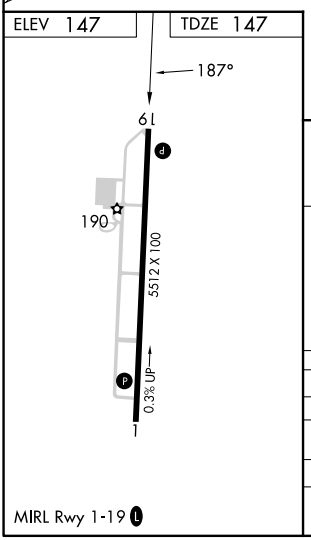

MIRL Rwy 1-19 L

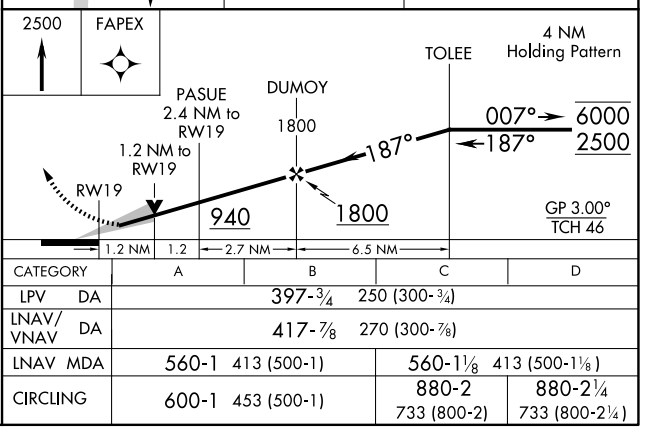

CATEGORY	A	B	C	D
LPV DA	397-¾ 250 (300-¾)			
LNAV/VNAV DA	417-⅞ 270 (300-⅞)			
LNAV MDA	560-1 413 (500-1)		560-1⅛ 413 (500-1⅛)	
CIRCLING	600-1 453 (500-1)		880-2 733 (800-2)	880-2¼ 733 (800-2¼)

SE-4, 29 OCT 2026 to 26 NOV 2026
SE-4, 29 OCT 2026 to 26 NOV 2026