RNAV (GPS) RWY 27

TILLITT FLD (1S3)

WAAS CH 78125 W27A	APP CRS 268°	Rwy Ldg 4799	TDZE 2728	Apt Elev 2729

RNP APCH - GPS.

Rwy 27 helicopter visibility reduction below ¾ SM NA.
For uncompensated Baro-VNAV systems, LNAV/VNAV NA below -20°C or above 54°C.

MISSED APPROACH: Climb to 6000 direct FREYA and on track 218° to CONUK and hold.

AWOS-3PT	SALT LAKE CENTER	UNICOM
121.125	126.85 305.2	122.8 (CTAF) L

Procedure NA for arrivals at ASHLI on V2-465 northeast bound.

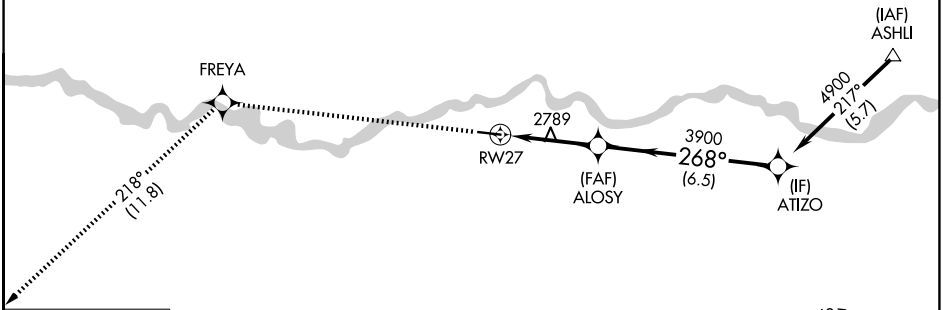

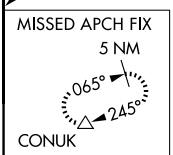

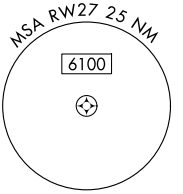

ELEV 2729 TDZE 2728

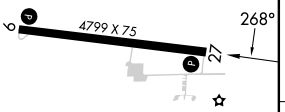

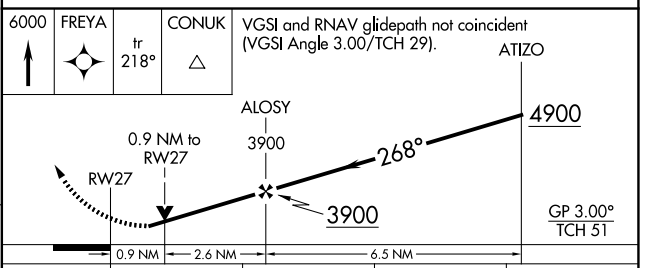

CATEGORY	A	B	C	D
LPV DA	2978-1	250 (300-1)		
LNAV/VNAV DA	2978-1	250 (300-1)		
LNAV MDA	3040-1	312 (400-1)		
CIRCLING	3160-1 431 (500-1)	3380-1 651 (700-1)	3380-1¾ 651 (700-1¾)	3700-3 971 (1000-3)

MIRL Rwy 9-27 L

NW-1, 29 OCT 2026 to 26 NOV 2026
NW-1, 29 OCT 2026 to 26 NOV 2026