RNAV (GPS) RWY 12

HART (3R4)

WAAS CH 78015 W12A	APP CRS 117°	Rwy Ldg 4402 TDZE 319 Apt Elev 319

RNP APCH.

T A NA — Baro-VNAV NA. Use Fort Polk altimeter setting; when not received, use Natchitoches altimeter setting; increase LPV DA to 715 feet, LNAV/VNAV DA to 767 feet, and all MDA 20 feet, and increase LPV visibility all Cats ¼ SM.

MISSED APPROACH: Climb to 4500 direct NOKSY and left turn via track 027° to SOMCA and left turn via track 318° to MARTA and hold.

MAKS APP CON	GCO	UNICOM
123.7 261.3	135.075	122.8 (CTAF) L

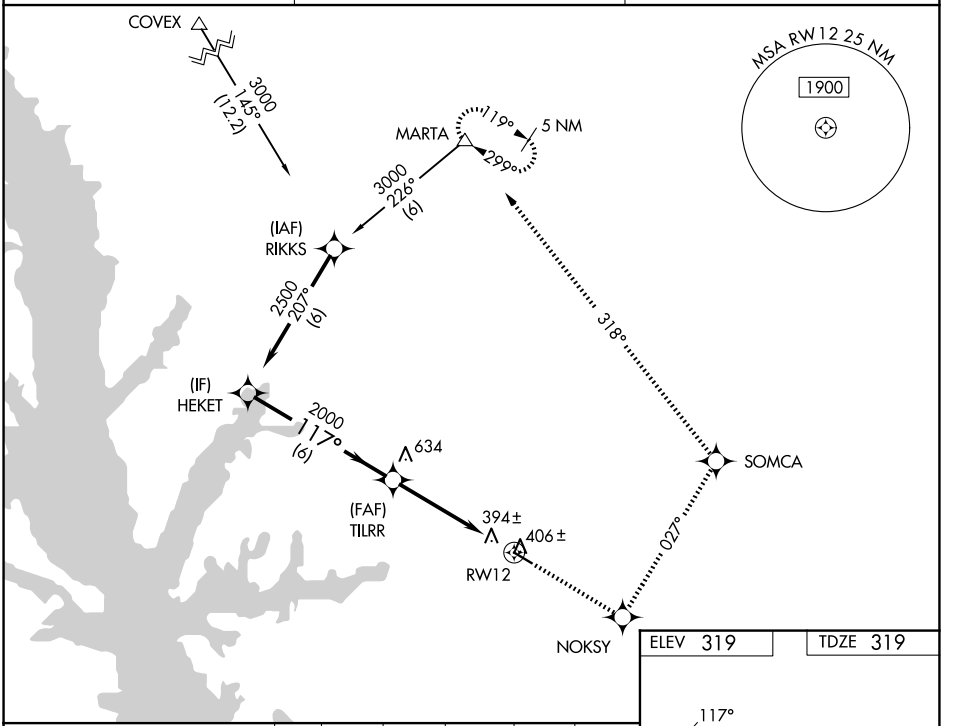

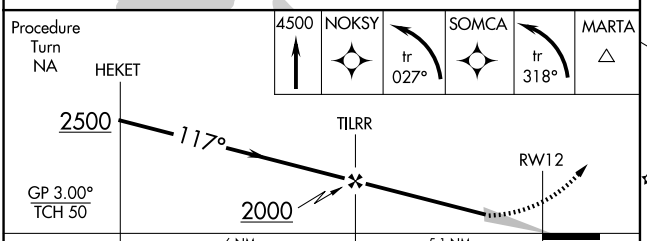

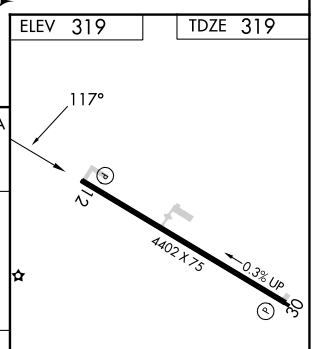

CATEGORY	A	B	C	D
LPV DA	713-1¼ 394 (400-1¼)			NA
LNAV/VNAV DA	765-1½ 446 (500-1½)			NA
LNAV MDA	820-1 501 (600-1)		820-1½ 501 (600-1½)	NA
CIRCLING	940-1 621 (700-1)		1280-3 961 (1000-3)	NA

REIL Rwys 12 and 30 L
MIRL Rwy 12-30 L

SC-4, 29 OCT 2026 to 26 NOV 2026

SC-4, 29 OCT 2026 to 26 NOV 2026