RNAV (GPS) RWY 5

KYLE-OAKLEY FLD (CEY)

WAAS CH 86826 W05A	APP CRS 052°	Rwy Ldg 6202	TDZE 577	Apt Elev 577

RNP APCH - GPS.

Rwy 5 helicopter visibility reduction below ¾ SM NA. For uncompensated Baro-VNAV systems, LNAV/VNAV NA below -16°C or above 54°C.

MISSED APPROACH: Climb to 3000 direct GELME and hold.

AWOS-3	MEMPHIS CENTER	UNICOM
119.975	133.65 292.15	122.7 (CTAF) L

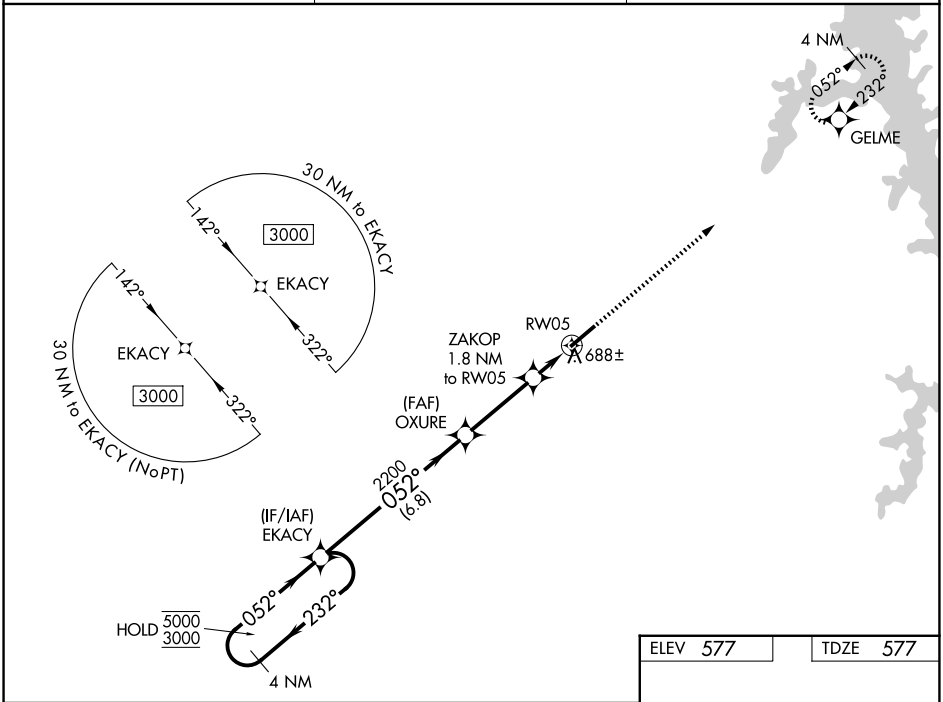



CATEGORY	A	B	C	D
LPV DA	827-¾		250 (300-¾)	
LNAV/VNAV DA	947-1		370 (400-1)	
LNAV MDA	960-1	383 (400-1)	960-1⅛	383 (400-1⅛)
CIRCLING	1000-1 423 (500-1)	1040-1 463 (500-1)	1040-1½ 463 (500-1½)	1180-2 603 (700-2)

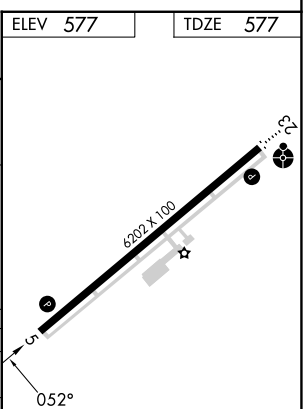

MIRL Rwy 5-23 L
REIL Rwy 5 L

SE-1, 29 OCT 2026 to 26 NOV 2026
SE-1, 29 OCT 2026 to 26 NOV 2026