WAAS	APP CRS	Rwy Ldg	4106
CH 82433	062°	TDZE	1079
W06A		Apt Elev	1084

RNAV (GPS) RWY 6

SMITHVILLE MUNI (ØA3)

RNP APCH.

Baro-VNAV NA. Procedure NA at night. Rwy 6 helicopter visibility reduction below 1 SM NA. Use Sparta altimeter setting; when not received, use Tullahoma altimeter setting and increase LPV DA to 1486 feet and all visibilities ⅛ SM, increase LNAV/VNAV DA to 1645 feet and all visibilities ¼ SM, increase all MDA 60 feet and LNAV visibility Cat C¼ SM.

MISSED APPROACH: Climb to 3800 direct ERAPE and hold.

SRB AWOS-3	MEMPHIS CENTER	UNICOM
128.25	128.15 323.125	122.8 (CTAF)

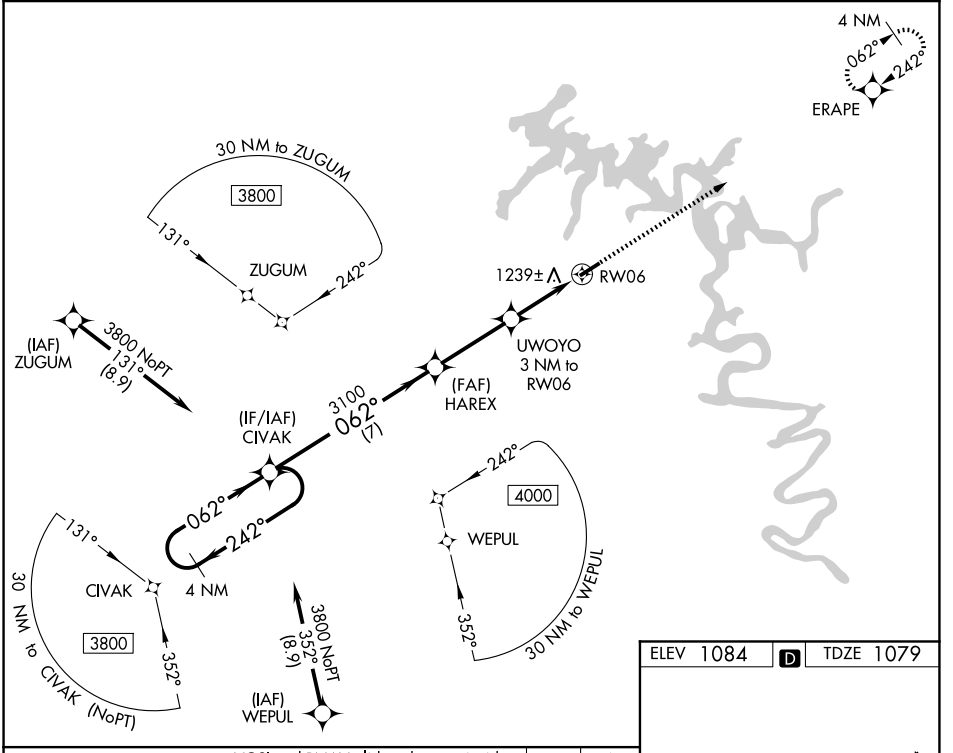

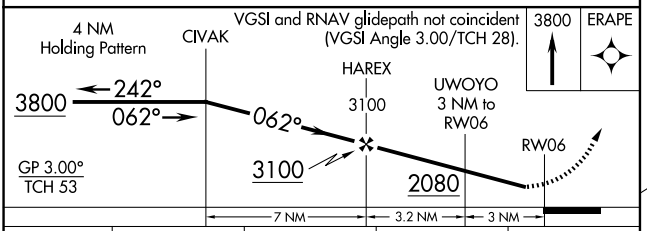

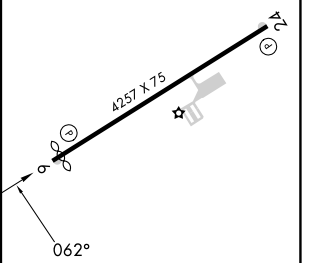

CATEGORY	A	B	C	D
LPV DA	1433-1 354 (400-1)			NA
LNAV/VNAV DA	1592-1⅜ 513 (600-1⅜)			NA
LNAV MDA	1580-1 501 (500-1)		1580-1⅜ 501 (500-1⅜)	NA

REIL Rwys 6 and 24
MIRL Rwy 6-24

SE-1, 29 OCT 2026 to 26 NOV 2026
SE-1, 29 OCT 2026 to 26 NOV 2026