RNAV (GPS) RWY 13

ROCKINGHAM COUNTY NC SHILOH (SIF)

APP CRS	Rwy Ldg	4700
132°	TDZE	686
	Apt Elev	694

RNP APCH - GPS.

▼ VDP NA when using GSO altimeter setting.
▲ Rwy 13 helicopter visibility reduction below ¾ SM NA.

MISSED APPROACH: Climb to 3600 direct VERMS and hold.

AWOS-3	GREENSBORO APP CON	UNICOM
119.775	124.35 269.225	122.8 (CTAF) L

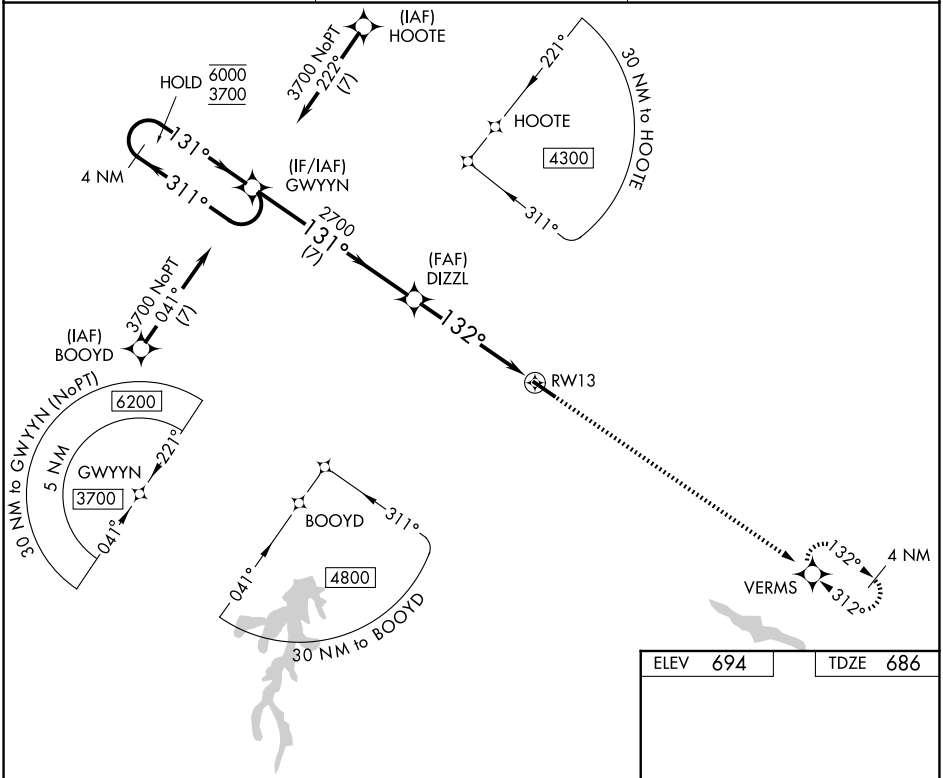

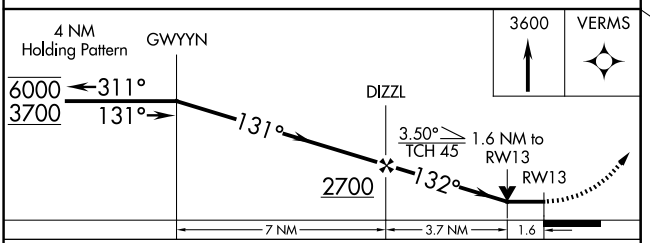

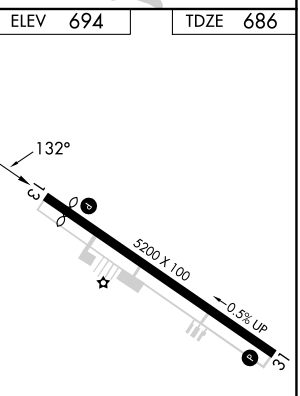

CATEGORY	A	B	C	D
LNAV MDA	1380-1	694 (700-1)	1380-2	694 (700-2)
CIRCLING	1380-1	686 (700-1)	1380-2 686 (700-2)	1440-2½ 746 (800-2½)

REIL Rwys 13 and 31 L
HIRL Rwy 13-31 L

SE-2, 29 OCT 2026 to 26 NOV 2026
SE-2, 29 OCT 2026 to 26 NOV 2026