APP CRS	Rwy Ldg	5200
312°	TDZE	668
	Apt Elev	694

RNAV (GPS) RWY 31

ROCKINGHAM COUNTY NC SHILOH (SIF)

RNP APCH - GPS.

VDP NA when using GSO altimeter setting.
Rwy 31 helicopter visibility reduction below ¾ SM NA.

MISSED APPROACH: Climb to 3500 direct GWYYN and hold.

AWOS-3	GREENSBORO APP CON	UNICOM
119.775	124.35 269.225	122.8 (CTAF) L

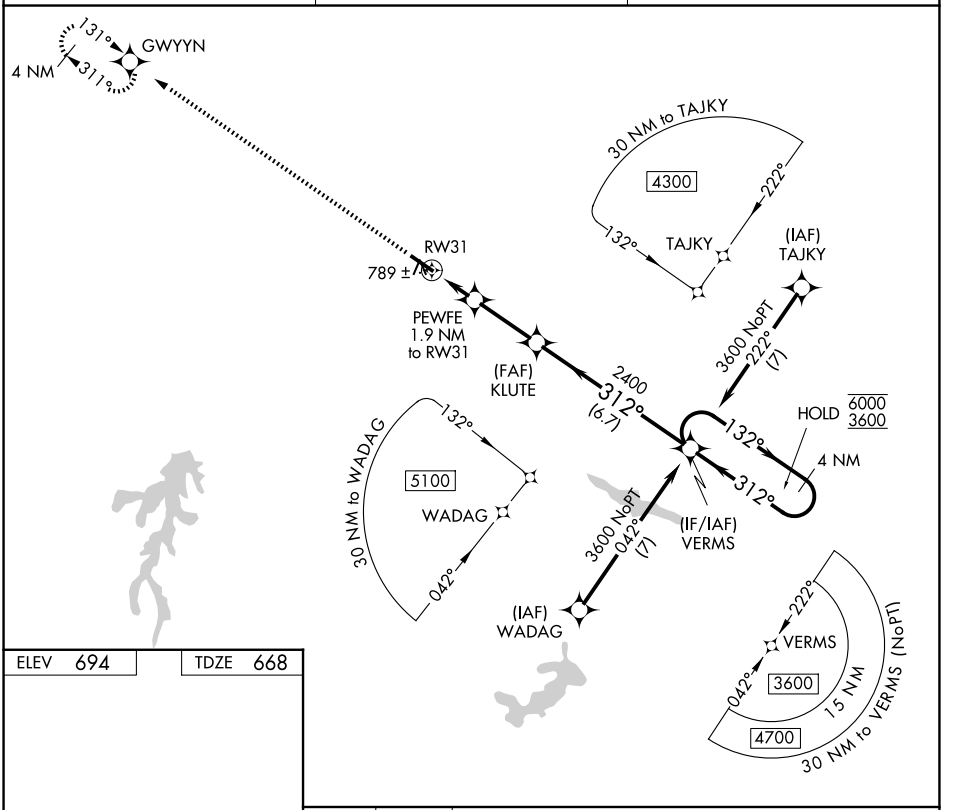

ELEV 694 TDZE 668

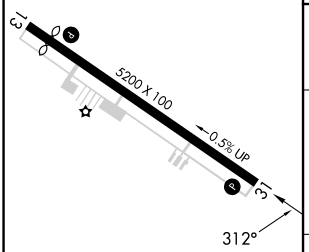

REIL Rwys 13 and 31 L
HIRL Rwy 13-31 L

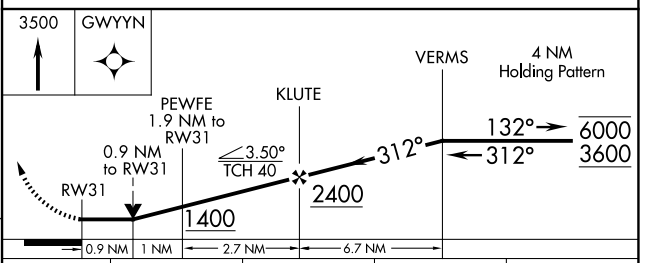

CATEGORY	A	B	C	D
LNAV MDA	1080-1	412 (400-1)	1080-1⅛	412 (400-1⅛)
CIRCLING	1280-1 586 (600-1)	1340-1 646 (700-1)	1360-1¾ 666 (700-1¾)	1440-2½ 746 (800-2½)

SE-2, 29 OCT 2026 to 26 NOV 2026
SE-2, 29 OCT 2026 to 26 NOV 2026