RNAV (GPS) RWY 31

DAVID JAY PERRY (1K4)

APP CRS	Rwy Idg	3004
314°	TDZE	1167
	Apt Elev	1169

RNP APCH - GPS.

Rwy 31 helicopter visibility reduction below 1 SM NA.

NA Procedure NA at night. Use OKC altimeter setting.

MISSED APPROACH: Climb to 3100 direct CAPLI and hold, continue climb-in-hold to 3100.

OKC ASOS	OKE CITY APP CON	UNICOM
125.85	120.45 288.325	122.7 (CTAF) L

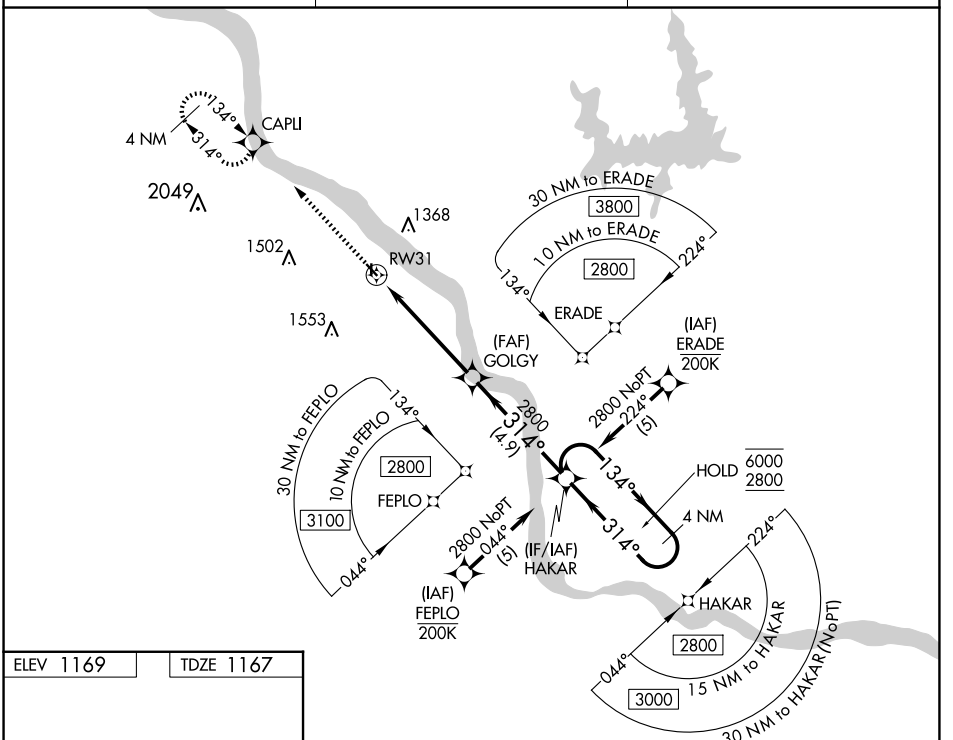

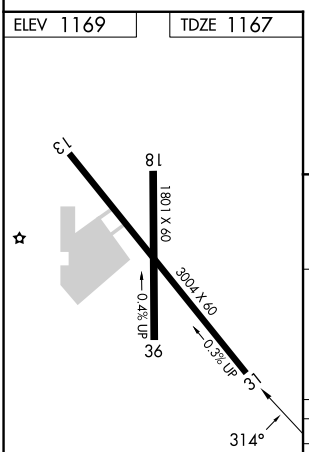

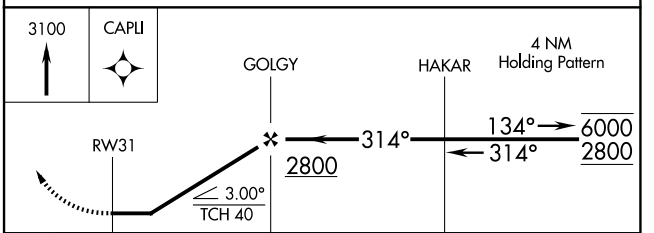

CATEGORY	A	B	C	D
LNAV MDA	1680-1 513 (600-1)		1680-1⅜ 513 (600-1⅜)	NA
CIRCLING	1700-1 531 (600-1)	1840-1 671 (700-1)	1920-2¼ 751 (800-2¼)	NA

SC-1, 29 OCT 2026 to 26 NOV 2026
SC-1, 29 OCT 2026 to 26 NOV 2026