RNAV (GPS)-A
POPLAR GROVE (C77)

APP CRS	Rwy Ldg	N/A
306°	TDZE	N/A
	Apt Elev	857

RNP APCH - GPS.

Circling NA to Rwys 09, 17, 27 and 35. Procedure NA at night. Rwy 12 and 30 helicopter visibility reduction below 1 SM NA. Use Chicago/Rockford altimeter setting.

MISSED APPROACH: Climbing right turn to 3000 direct VNTGE and hold.

RFD ASOS	ROCKFORD APP CON	UNICOM
127.6	121.0 327.0	122.8 (CTAF)

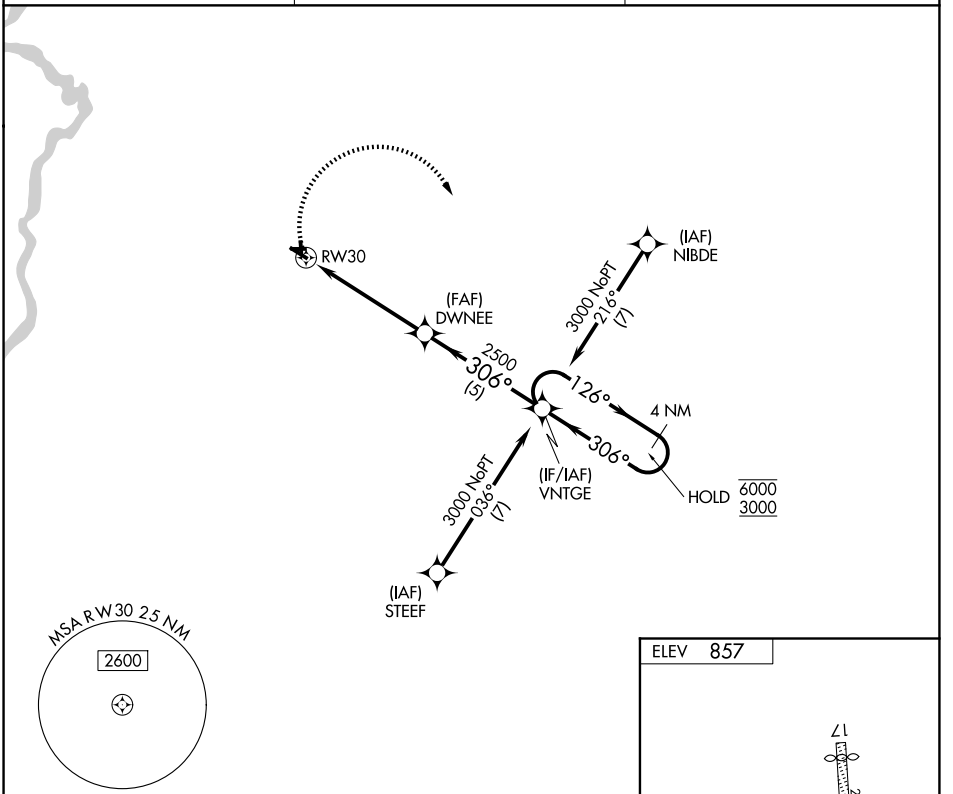

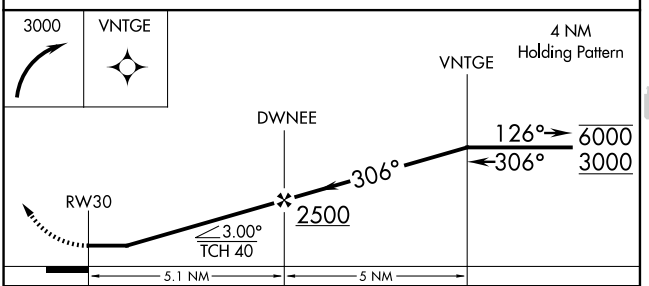

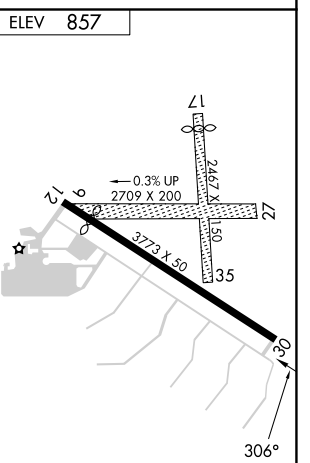

CATEGORY	A	B	C	D
CIRCLING	1380-1 523 (600-1)		1560-2 703 (800-2)	NA

LIRL Rwy 12-30

EC-3, 29 OCT 2026 to 26 NOV 2026
EC-3, 29 OCT 2026 to 26 NOV 2026