| WAAS CH 56236 W23A | APP CRS 234° | Rwy Ldg 5500 TDZE 270 Apt Elev 270 |
|---|---|---|

# RNAV (GPS) RWY 23
## COLUMBIA/MARION COUNTY (ØRØ)

RNP APCH - GPS.

For uncompensated Baro-VNAV systems, LNAV/VNAV NA below -15°C or above 54°C.
Rwy 23 helicopter visibility reduction below ¾ SM NA.

MISSED APPROACH: Climb to 2400 direct HULNA and hold.

| AWOS-3PT | HOUSTON CENTER | UNICOM |
|---|---|---|
| 120.675 | 126.8 327.8 | 122.8 (CTAF) L |

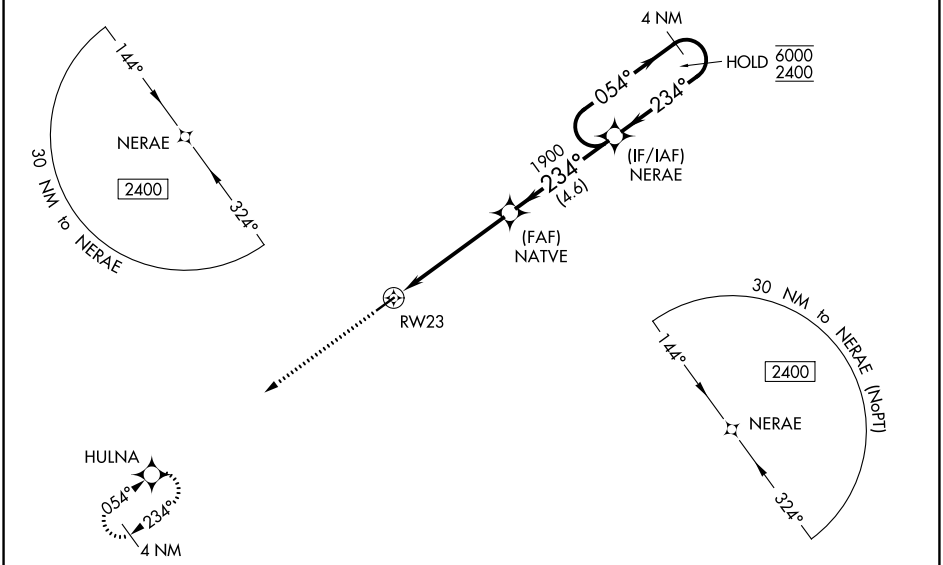


ELEV 270 TDZE 270

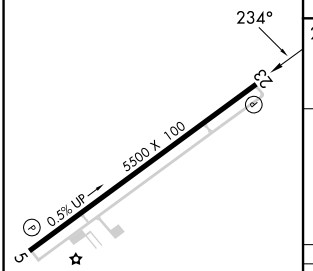


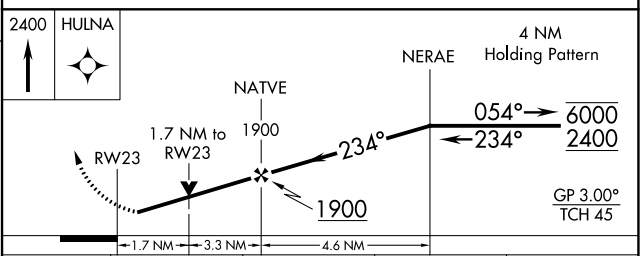


| CATEGORY | A | B | C | D |
|---|---|---|---|---|
| LPV DA | 588-⅞ | | 318 (400-⅞) | |
| LNAV/VNAV DA | 761-1⅜ | | 491 (500-1⅜) | |
| LNAV MDA | 860-1 590 (600-1) | | 860-1¾ 590 (600-1¾) | |
| CIRCLING | 860-1 590 (600-1) | | 920-1¾ 650 (700-1¾) | 980-2¼ 710 (800-2¼) |

REIL Rwys 5 and 23 L
MIRL Rwy 5-23 L



SC-4, 29 OCT 2026 to 26 NOV 2026
SC-4, 29 OCT 2026 to 26 NOV 2026