RNAV (GPS) RWY 5

COLUMBIA/MARION COUNTY (ØRØ)

WAAS CH 81836 W05A	APP CRS 054°	Rwy Ldg 5500 TDZE 255 Apt Elev 270

RNP APCH - GPS.

T A NA For uncompensated Baro-VNAV systems, LNAV/VNAV NA below -15°C or above 54°C. When local altimeter setting not received, use Hattiesburgh/Laurel Rgnl altimeter setting and increase all DA 66 feet and all MDA 80 feet; increase LPV all Cats visibility ⅛ mile and LNAV/VNAV all Cats and Circling Cat C visibilities ¼ mile, increase Circling Cat D visibility ½ mile, increase LNAV Cat C and D visibility ⅜ mile. VDP and Baro-VNAV NA when using Hattiesburgh/Laurel Rgnl altimeter setting. Rwy 5 helicopter visibility reduction below ¾ SM NA.

MISSED APPROACH: Climb to 2400 direct NERAE and hold.

AWOS-3PT	HOUSTON CENTER	UNICOM
120.675	126.8 327.8	122.8 (CTAF) L

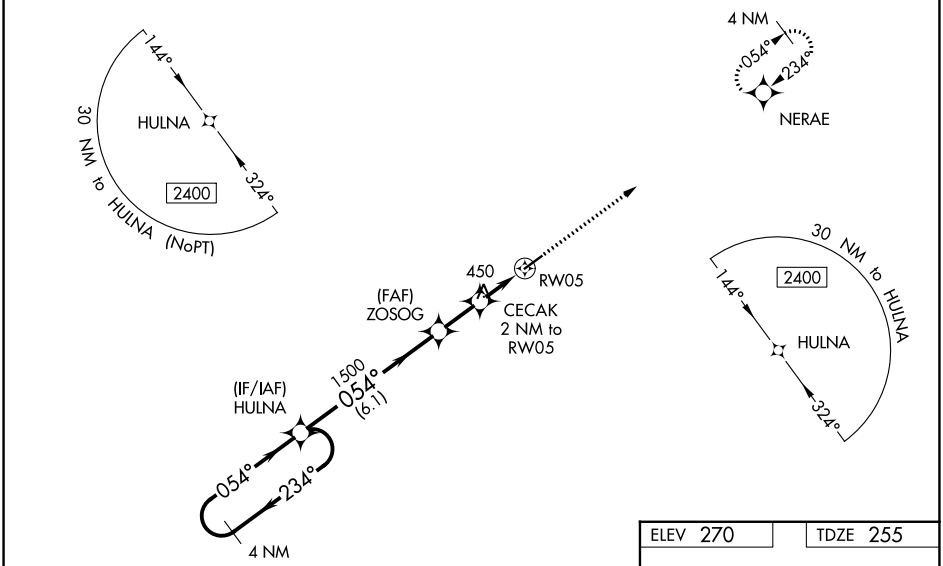

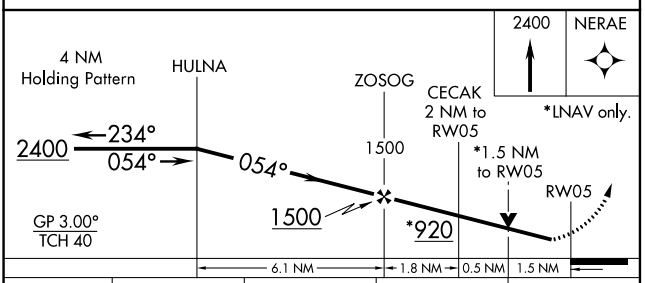

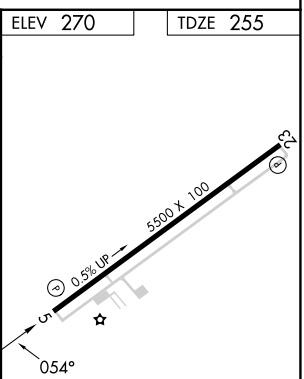

CATEGORY	A	B	C	D
LPV DA	505-⅞ 250 (300-⅞)			
LNAV/VNAV DA	743-1⅝ 488 (500-1⅝)			
LNAV MDA	760-1 505 (500-1)		760-1⅜ 505 (500-1⅜)	
CIRCLING	760-1 490 (500-1)	820-1 550 (600-1)	920-1¾ 650 (700-1¾)	1000-2¼ 730 (800-2¼)

REIL Rwy 5 and 23 L
MIRL Rwy 5-23 L

SC-4, 29 OCT 2026 to 26 NOV 2026
SC-4, 29 OCT 2026 to 26 NOV 2026