APP CRS	Rwy Idg	2589
185°	TDZE	584
	Apt Elev	584

RNAV (GPS) RWY 19
CINCINNATI WEST (I67)

DME/DME RNP-0.3 NA. Rwy 1, 19 helicopter visibility reduction below 1 SM NA. Use Butler Co Rgnl-Hogan Field altimeter setting, when not received, use Cincinnati/Northern Kentucky Intl altimeter setting and increase all MDA 40 feet. Procedure NA at night.

NA

MISSED APPROACH: Climbing right turn 3000 direct KIRKS and hold.

AWOS-3PT	CINCINNATI APP CON	UNICOM
118.15	128.7 254.25	123.0 (CTAF) L

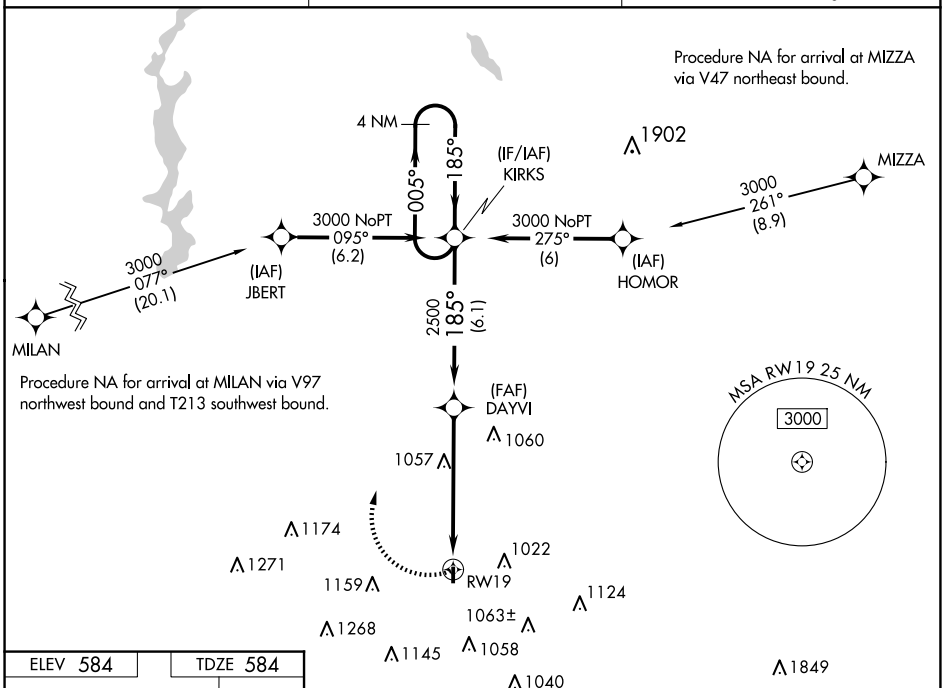

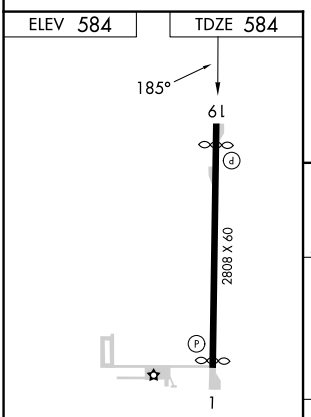

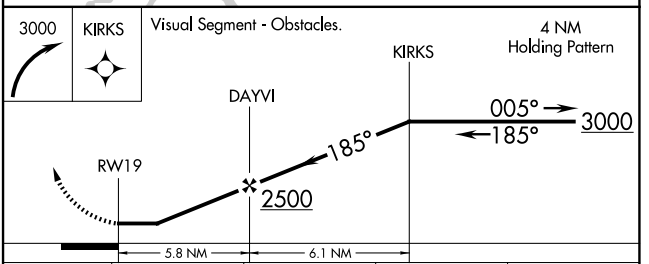

CATEGORY	A	B	C	D
LNAV MDA	1380-1 796 (800-1)	1380-1¼ 796 (800-1¼)	NA	
CIRCLING	1380-1 796 (800-1)	1380-1¼ 796 (800-1¼)	NA	

MIRL Rwy 1-19 L

EC-2, 29 OCT 2026 to 26 NOV 2026
EC-2, 29 OCT 2026 to 26 NOV 2026