RNAV (GPS) RWY 35

GEORGE L SCOTT MUNI (3Y2)

WAAS	APP CRS	Rwy Ldg	4149
CH 82538	354°	TDZE	1223
W35A		Apt Elev	1232

RNP APCH.

T NA

For uncompensated Baro-VNAV systems, LNAV/VNAV NA below -17°C (2°F) or above 54°C (130°F). Baro-VNAV and VDP NA when using Decorah altimeter setting. Obtain local altimeter setting on CTAF; when not received, use Decorah altimeter setting and increase LPV DA to 1524 all Cats and all visibilities ⅛ mile, LNAV/VNAV DA to 1773 all Cats and all visibilities ⅛ mile; increase all MDA 60 feet and LNAV Cat C visibility ¼ mile.

MISSED APPROACH: Climb to 3000 direct CADJU and hold.

MINNEAPOLIS CENTER	UNICOM
118.85	122.8 (CTAF) L

MISSED APCH FIX

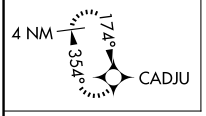

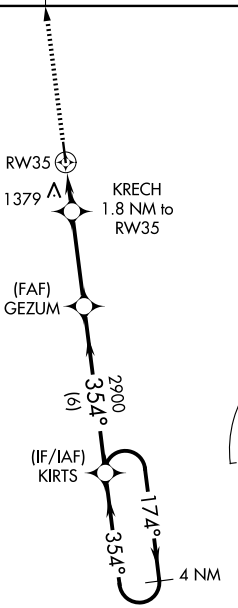

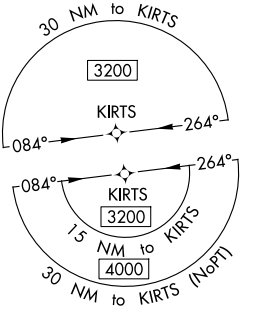

ELEV 1232 TDZE 1223

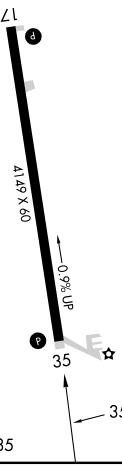

MIRL Rwy 17-35

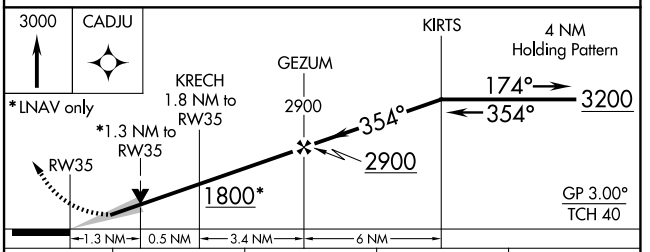

CATEGORY	A	B	C	D
LPV DA	1473-1 250 (300-1)			NA
LNAV/VNAV DA	1722-1⅞ 499 (500-1⅞)			NA
LNAV MDA	1640-1 417 (500-1)		1640-1⅛ 417 (500-1⅛)	NA
CIRCLING	1740-1 508 (600-1)		1860-1¾ 628 (700-1¾)	NA

NC-3, 29 OCT 2026 to 26 NOV 2026
NC-3, 29 OCT 2026 to 26 NOV 2026