RNAV (GPS) RWY 15

BELFAST MUNI (BST)

WAAS	APP CRS	Rwy Ldg	4000
CH 99536	151°	TDZE	198
W15A		Apt Elev	198

For uncompensated Baro-VNAV systems, LNAV/VNAV NA below -23°C (-9°F) or above 54°C (130°F). DME/DME RNP -0.3 NA. When local altimeter not received, use Bangor Intl altimeter setting and increase all DA/MDA 60 feet. Increase LPV all Cats visibility 1/8 mile; increase LNAV/VNAV all Cats visibility 5/8 mile; increase LNAV and Circling Cat C visibility 1/4 mile. Baro-VNAV NA when using Bangor Intl altimeter. Helicopter visibility reduction below 3/4 SM NA.

▼ NA

MISSED APPROACH: Climb to 900 then climbing right turn to 3000 direct ACYOG and hold.

AWOS-AV	BANGOR APP CON	UNICOM
122.975	118.925 239.3	122.975 (CTAF) L

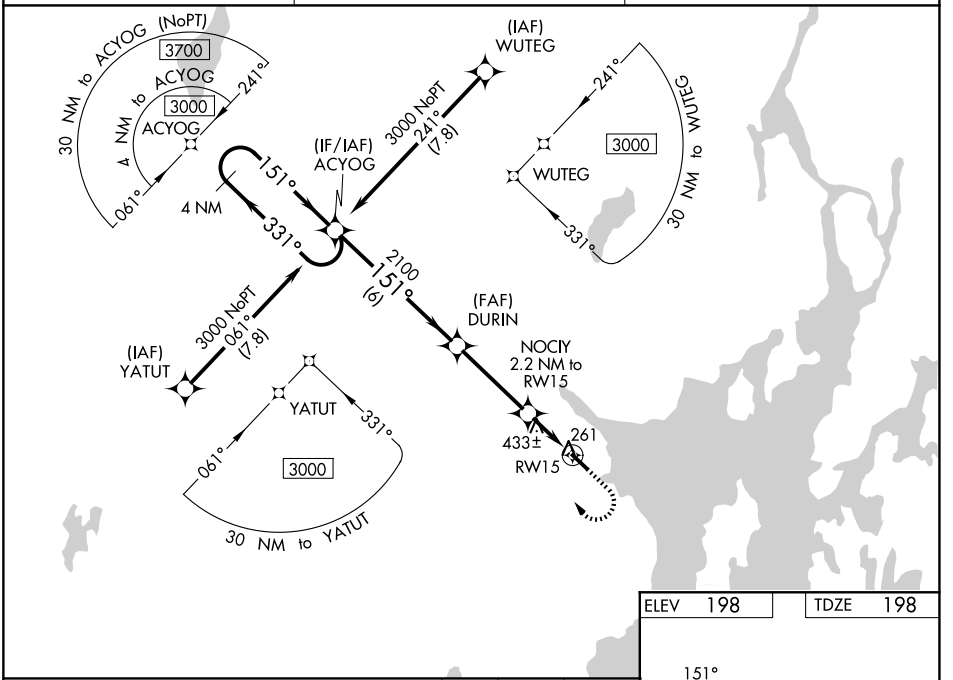

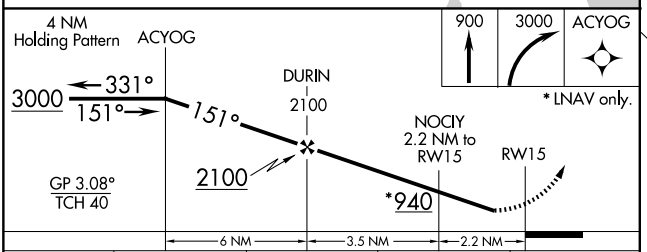

CATEGORY	A	B	C	D
LPV DA	487-1 289 (300-1)			NA
LNAV/VNAV DA	748-1⅞ 550 (600-1⅞)			NA
LNAV MDA	720-1 522 (600-1)		720-1½ 522 (600-1½)	NA
CIRCLING	720-1 522 (600-1)	800-1 602 (700-1)	1040-2½ 842 (900-2½)	NA

ELEV 198 TDZE 198

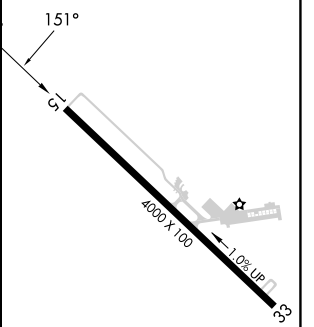

MIRL Rwy 15-33 L
REIL Rwys 15 and 33 L

NE-1, 29 OCT 2026 to 26 NOV 2026
NE-1, 29 OCT 2026 to 26 NOV 2026