RNAV (GPS) RWY 33

BELFAST MUNI (BST)

WAAS	APP CRS	Rwy Ldg	4000
CH 90336	332°	TDZE	190
W33A		Apt Elev	198

RNP APCH.

NA Baro-VNAV NA when using Bangor Intl altimeter setting. For uncompensated Baro-VNAV systems, LNAV/VNAV NA below -20°C (-4°F) or above 54°C (130°F). Rwy 33 helicopter visibility reduction below ¾ SM NA. When local altimeter setting not received, use Bangor Intl altimeter setting and increase all DA/MDA 60 feet; increase LPV Cats A/B, LNAV/VNAV all Cats and Circling Cat C visibility ¼ SM, increase LPV and LNAV Cat C visibility ⅛ SM.

MISSED APPROACH: Climb to 660 then climbing right turn to 2500 direct NAXGE and hold.

AWOS-AV	BANGOR APP CON	UNICOM
122.975	118.925 239.3	122.975 (CTAF) L

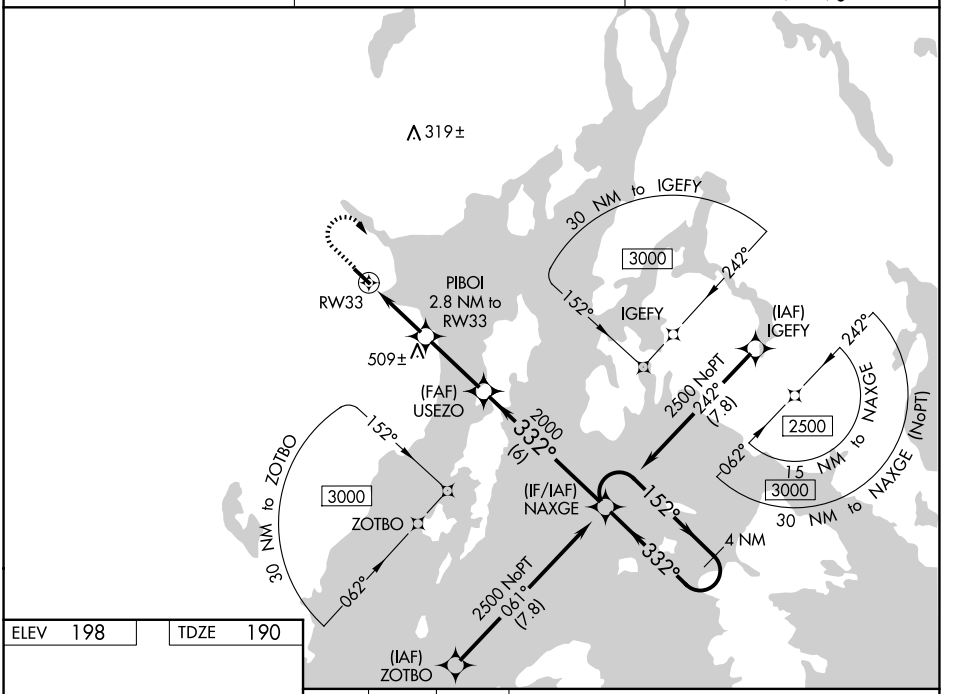

ELEV 198 TDZE 190

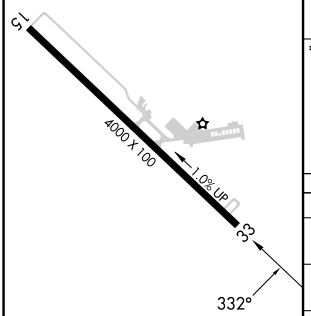

MIRL Rwy 15-33 L
REIL Rwys 15 and 33 L

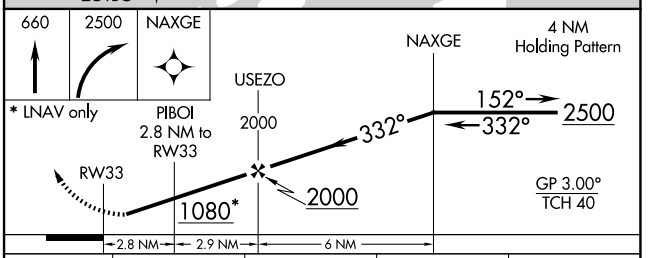

CATEGORY	A	B	C	D
LPV DA	440-1	250 (300-1)		NA
LNAV/VNAV DA	512-1¼	322 (400-1¼)		NA
LNAV MDA	580-1 390 (400-1)		580-1⅛ 390 (400-1⅛)	NA
CIRCLING	700-1 502 (600-1)	800-1 602 (700-1)	1040-2½ 842 (900-2½)	NA

NE-1, 29 OCT 2026 to 26 NOV 2026