RNAV (GPS) RWY 33

JACKSON COUNTY (26R)

WAAS	APP CRS	Rwy Idg	3393
CH 97348	327°	TDZE	61
W33A		Apt Elev	62

RNP APCH - GPS.

Baro-VNAV NA.
NA Use VCT altimeter setting, when not received, use PKV altimeter setting.

MISSED APPROACH: Climb to 2200 direct ZEDNA and hold.

VCT ASOS	HOUSTON CENTER	UNICOM
119.025	135.05 353.6	122.8 (CTAF) L

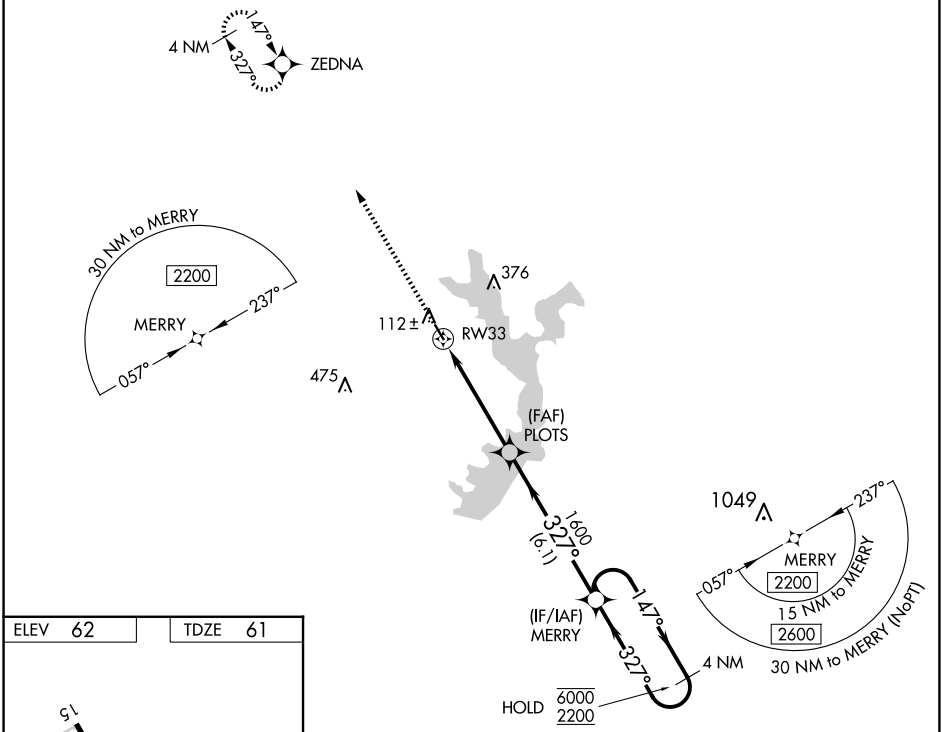

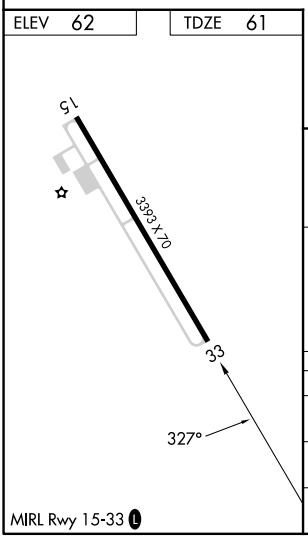

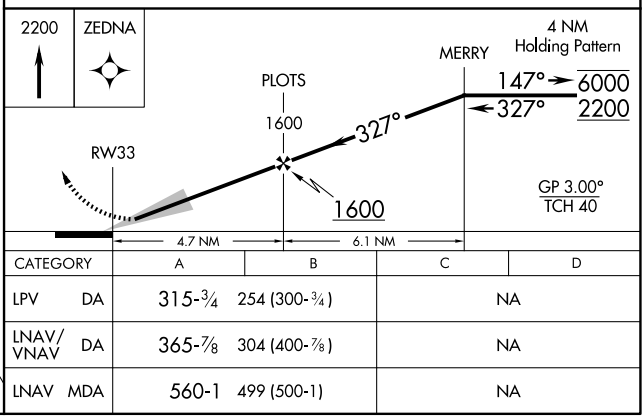

CATEGORY		A	B	C	D
LPV	DA	315-¾	254 (300-¾)	NA	
LNAV/VNAV	DA	365-⅞	304 (400-⅞)	NA	
LNAV	MDA	560-1	499 (500-1)	NA	

SC-5, 29 OCT 2026 to 26 NOV 2026
SC-5, 29 OCT 2026 to 26 NOV 2026