RNAV (GPS)-B

JAMESTOWN MUNI (2A1)

APP CRS	Rwy Ldg	N/A
005°	TDZE	N/A
	Apt Elev	1694

RNP APCH - GPS.

T
A NA

Obtain local altimeter setting on CTAF, when not received, use Crossville altimeter setting and increase all MDA 100 feet and Cat C visibility ½ SM. Rwy 19 helicopter visibility reduction below 1 SM NA. Circling to Rwy 19 NA at night.

MISSED APPROACH: Climb to 4000 direct ZOLPU and hold.

CSV ASOS	INDIANAPOLIS CENTER	UNICOM
120.625	124.625 371.925	122.8 (CTAF) L

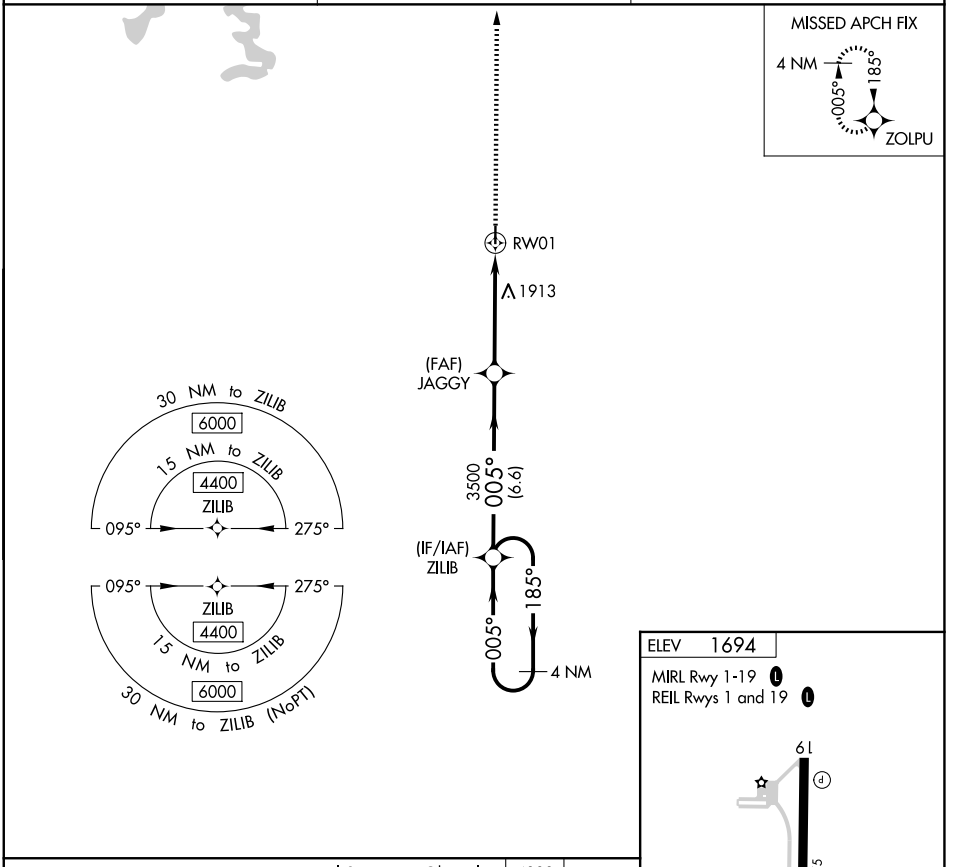

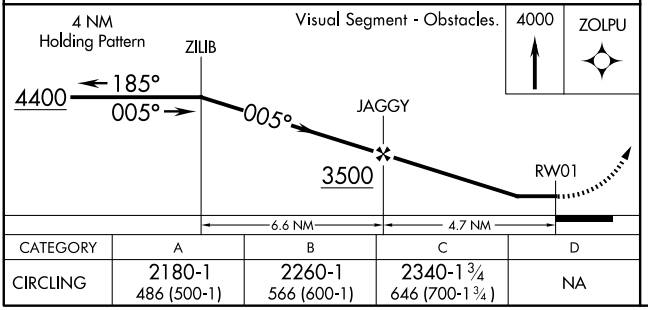

CATEGORY	A	B	C	D
CIRCLING	2180-1 486 (500-1)	2260-1 566 (600-1)	2340-1¾ 646 (700-1¾)	NA

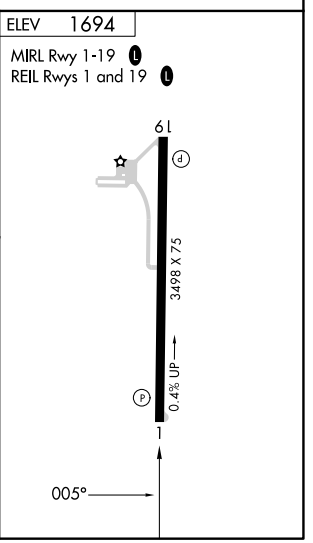

SE-1, 29 OCT 2026 to 26 NOV 2026
SE-1, 29 OCT 2026 to 26 NOV 2026