WAAS CH 53436 W10A	APP CRS 101°	Rwy Ldg 4732 TDZE 434 Apt Elev 435

RNAV (GPS) RWY 10
CLAYTON MUNI (11A)

RNP APCH - GPS.

Rwy 10 helicopter visibility reduction below ¾ SM NA. Baro-VNAV NA.
NA Use Eufaula altimeter setting; when not received, use Troy altimeter setting.

MISSED APPROACH: Climb to 2200 direct PERGE and hold.

EUF ASOS	CAIRNS APP CON ★	CTAF
128.325	121.1 319.25	122.9 L

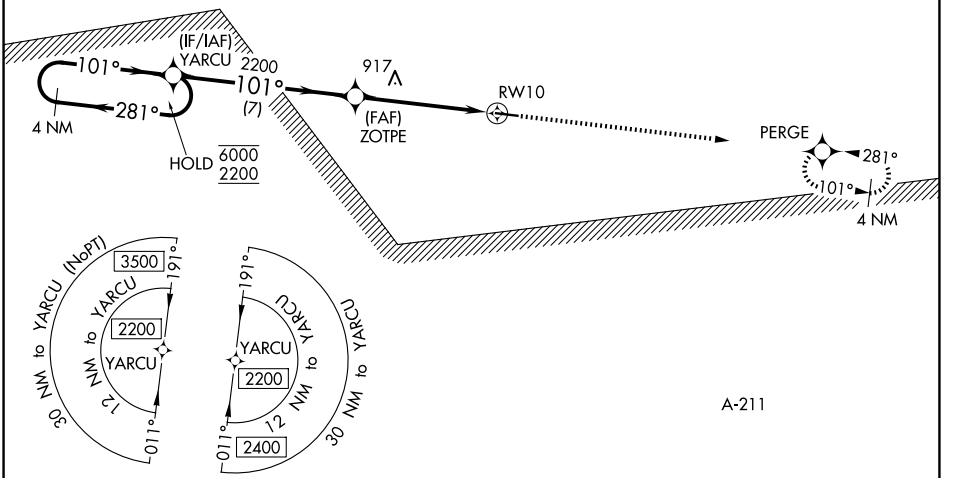

ELEV 435	TDZE 434

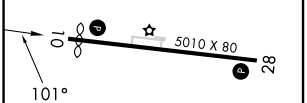

REIL Rwys 10 and 28 L
HIRL Rwy 10-28 L

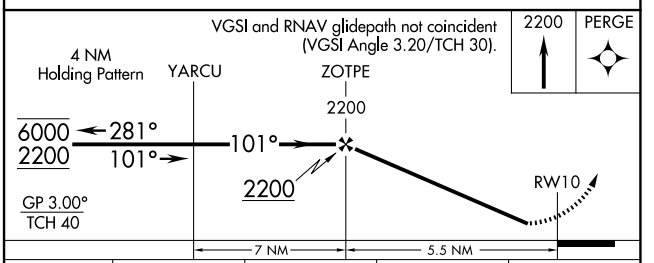

CATEGORY	A	B	C	D
LPV DA	781-1 347 (400-1)			
LNAV/VNAV DA	1115-2½ 681 (700-2½)			
LNAV MDA	1180-1 746 (800-1)	1180-1¼ 746 (800-1¼)	1180-2 746 (800-2)	
CIRCLING	1180-1 745 (800-1)	1180-1¼ 745 (800-1¼)	1180-2¼ 745 (800-2¼)	1300-2¾ 865 (900-2¾)

CLAYTON, ALABAMA
Orig-E 15JUN23
31°53′N-85°29′W
CLAYTON MUNI (11A)
RNAV (GPS) RWY 10

SE-4, 29 OCT 2026 to 26 NOV 2026
SE-4, 29 OCT 2026 to 26 NOV 2026